

SITES NOT BEING TAKEN FORWARD FOR FURTHER INVESTIGATION



LAA0004

Barry Road

Area: 0.12 hectares

Abington Ward

© Crown copyright and database rights 2017
Ordnance Survey licence no. 10019655

Proposed land use:

Residential

SITES NOT BEING TAKEN FORWARD FOR FURTHER INVESTIGATION



LAA0005

rear of 2-36 Barry Road

Area: 0.34 hectares

Abington Ward

© Crown copyright and database rights 2017
Ordnance Survey licence no. 10019655

Proposed land use:

Residential

SITES NOT BEING TAKEN FORWARD FOR FURTHER INVESTIGATION



LAA0006

94a - 94b Wycliffe Road

Area: 0.14 hectares

Abington Ward

© Crown copyright and database rights 2017
Ordnance Survey licence no. 10019655

Proposed land use:

Residential

SITES NOT BEING TAKEN FORWARD FOR FURTHER INVESTIGATION



LAA0036

**Crockett & Jones Turner
Street**

Area: 0.27 hectares

Abington Ward

© Crown copyright and database rights 2017
Ordnance Survey licence no. 10019655

Proposed land use:

Residential

SITES NOT BEING TAKEN FORWARD FOR FURTHER INVESTIGATION



LAA0054

175 - 181 Abington Avenue

Area: 0.23 hectares

Abington Ward

© Crown copyright and database rights 2017
Ordnance Survey licence no. 10019655

Proposed land use:

Residential

SITES NOT BEING TAKEN FORWARD FOR FURTHER INVESTIGATION



LAA0114

**Cramden Nursery
Harborough Road North**

Area: 0.93 hectares

Spring Park Ward

© Crown copyright and database rights 2017
Ordnance Survey licence no. 10019655

Proposed land use:

Residential

SITES NOT BEING TAKEN FORWARD FOR FURTHER INVESTIGATION



LAA0120

**Harborough Road North
Allotments**

Area: 2.32 hectares

Obelisk Ward

© Crown copyright and database rights 2017
Ordnance Survey licence no. 10019655

Proposed land use:

Residential

SITES NOT BEING TAKEN FORWARD FOR FURTHER INVESTIGATION



LAA0123

**Garden Centre Kingsthorpe
Road**

Area: 0.14 hectares

Semilong Ward

© Crown copyright and database rights 2017
Ordnance Survey licence no. 10019655

Proposed land use:

Residential

SITES NOT BEING TAKEN FORWARD FOR FURTHER INVESTIGATION



LAA0133

Braylake Cars Burleigh Road

Area: 0.20 hectares

Semilong Ward

© Crown copyright and database rights 2017
Ordnance Survey licence no. 10019655

Proposed land use:

Residential

SITES NOT BEING TAKEN FORWARD FOR FURTHER INVESTIGATION



LAA0145

**St Pauls CE Lower School
Norfolk Terrace**

Area: 0.16 hectares

Semilong Ward

© Crown copyright and database rights 2017
Ordnance Survey licence no. 10019655

Proposed land use:

Residential

SITES NOT BEING TAKEN FORWARD FOR FURTHER INVESTIGATION



LAA0166

St Peters Way

Area: 2.34 hectares

Castle Ward

© Crown copyright and database rights 2017
Ordnance Survey licence no. 10019655

Proposed land use:

Residential & Commercial Residential & Commercial

SITES NOT BEING TAKEN FORWARD FOR FURTHER INVESTIGATION



LAA0168

Rowtree Road

Area: 6.06 hectares

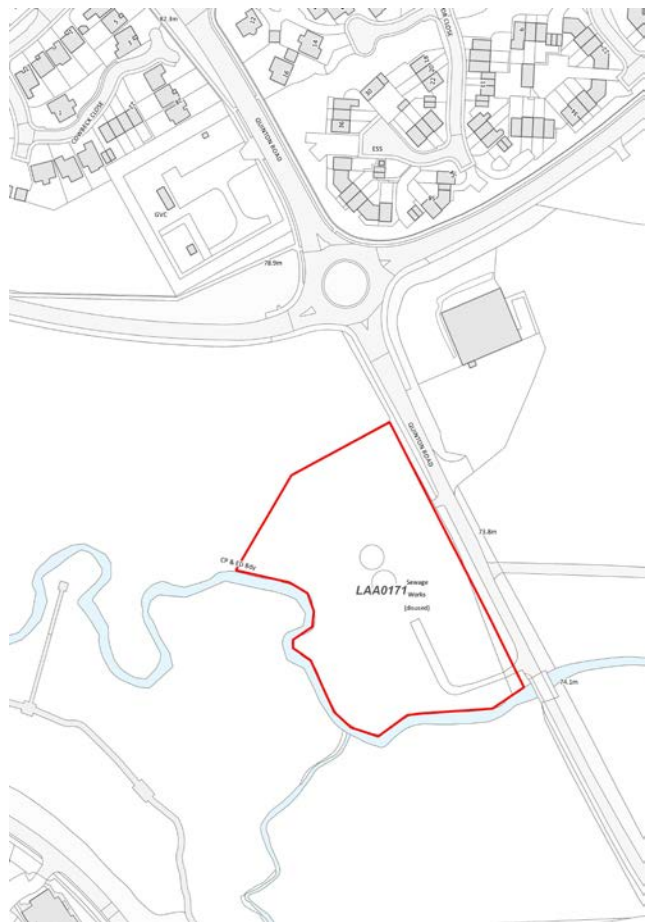
East Hunsbury Ward

© Crown copyright and database rights 2017
Ordnance Survey licence no. 10019655

Proposed land use:

Residential

SITES NOT BEING TAKEN FORWARD FOR FURTHER INVESTIGATION



LAA0171

Quinton Road

Area: 1.16 hectares

Nene Valley Ward

© Crown copyright and database rights 2017
Ordnance Survey licence no. 10019655

Proposed land use:

Residential

SITES NOT BEING TAKEN FORWARD FOR FURTHER INVESTIGATION



LAA0173

Bedford Road

Area: 1.77 hectares

Rushmills Ward

© Crown copyright and database rights 2017
Ordnance Survey licence no. 10019655

Proposed land use:

Residential

SITES NOT BEING TAKEN FORWARD FOR FURTHER INVESTIGATION



LAA0195

Hunsbury School, Hunsbury Hill

Area: 2.82 hectares

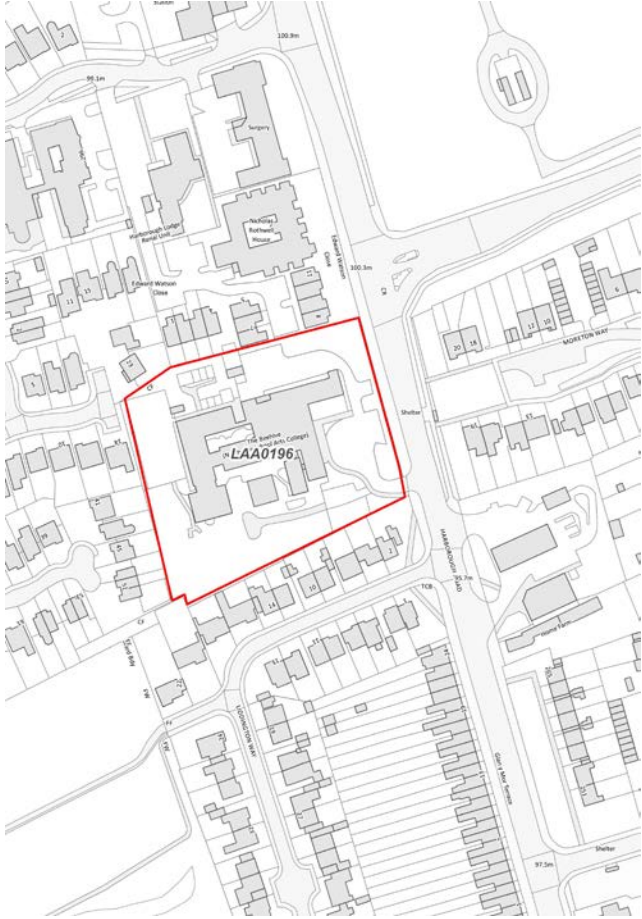
West Hunsbury Ward

© Crown copyright and database rights 2017
Ordnance Survey licence no. 10019655

Proposed land use:

Residential

SITES NOT BEING TAKEN FORWARD FOR FURTHER INVESTIGATION



LAA0196

**Greenfields School,
Harborhough Road**

Area: 0.87 hectares

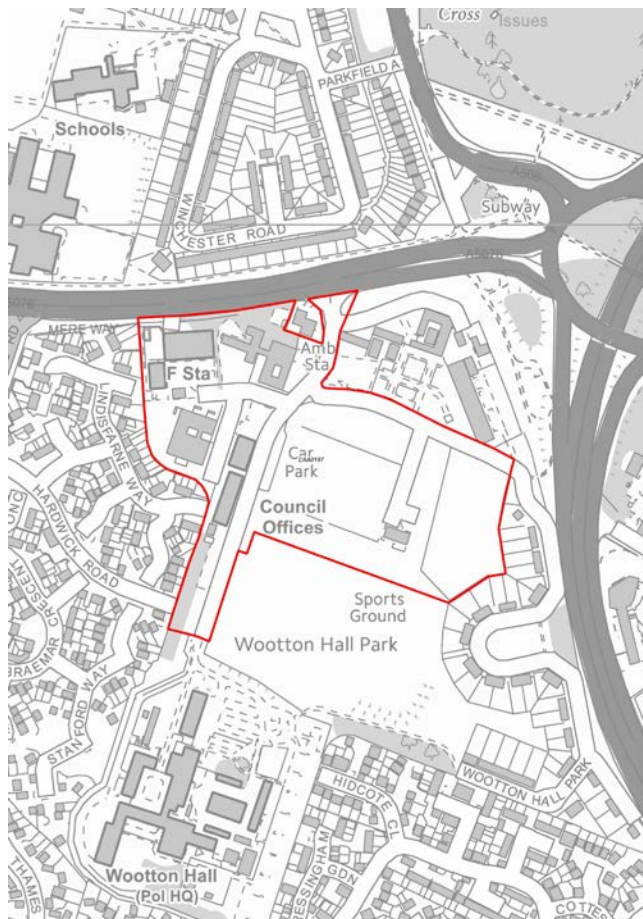
Sunnyside Ward

© Crown copyright and database rights 2017
Ordnance Survey licence no. 10019655

Proposed land use:

Residential

SITES NOT BEING TAKEN FORWARD FOR FURTHER INVESTIGATION



LAA0197

Wootton Hall Park, Mereway

Area: 7.02 hectares

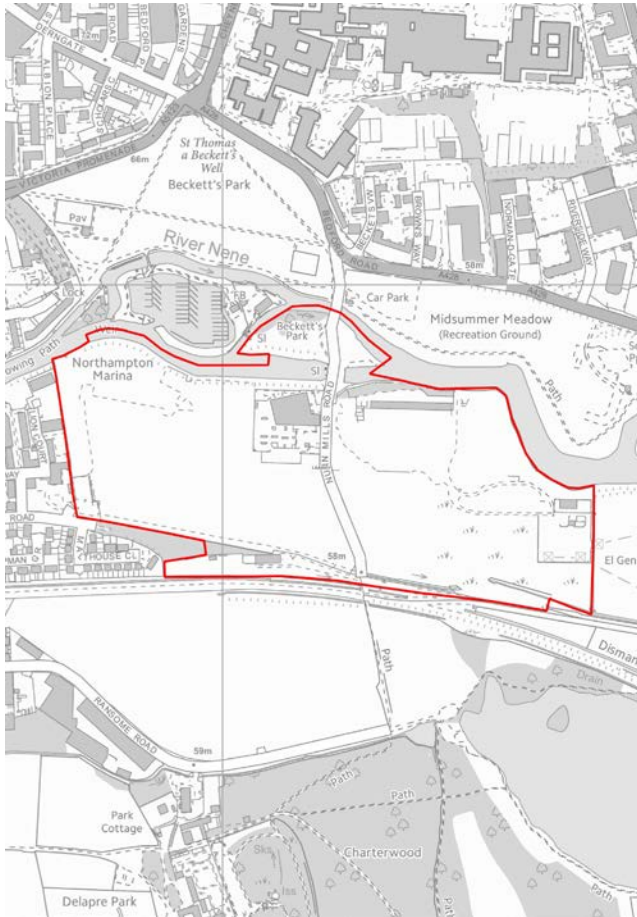
East Hunsbury Ward

© Crown copyright and database rights 2017
Ordnance Survey licence no. 10019655

Proposed land use:

Residential

SITES NOT BEING TAKEN FORWARD FOR FURTHER INVESTIGATION



LAA0201

Avon, Nunn Mills Road

Area: 23.53 hectares

Delapre & Briar Hill Ward

© Crown copyright and database rights 2017
Ordnance Survey licence no. 10019655

Proposed land use:

Residential and commercial

SITES NOT BEING TAKEN FORWARD FOR FURTHER INVESTIGATION



LAA0207

Rear of BP garage St James Road

Area: 0.19 hectares

St James Ward

© Crown copyright and database rights 2017
Ordnance Survey licence no. 10019655

Proposed land use:

Residential

SITES NOT BEING TAKEN FORWARD FOR FURTHER INVESTIGATION



LAA0316

Car Park Chalk Lane West

Area: 0.25 hectares

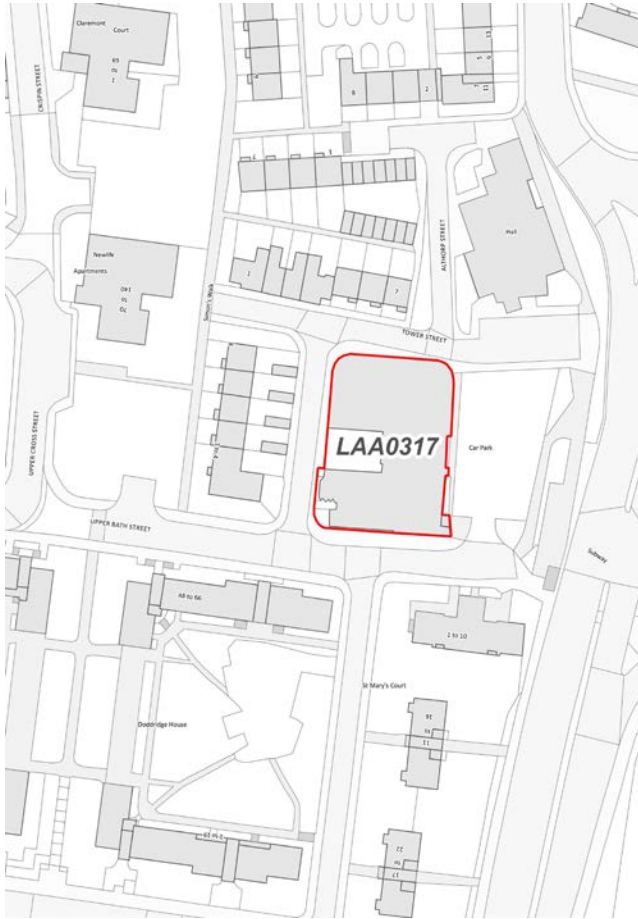
Castle Ward

© Crown copyright and database rights 2017
Ordnance Survey licence no. 10019655

Proposed land use:

Residential

SITES NOT BEING TAKEN FORWARD FOR FURTHER INVESTIGATION



LAA0317

Boys Brigade Tower St

Area: 0.13 hectares

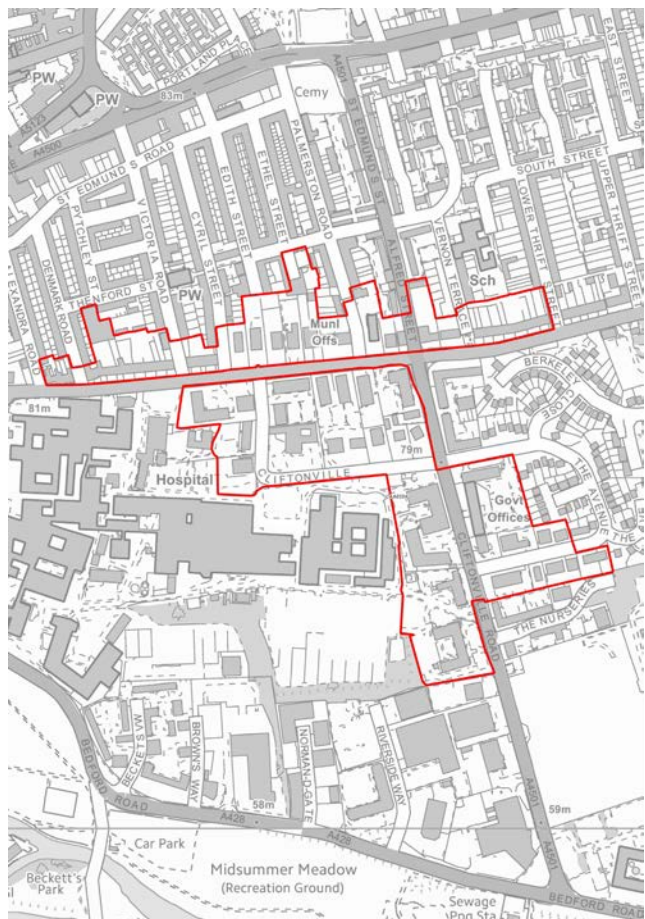
Castle Ward

© Crown copyright and database rights 2017
Ordnance Survey licence no. 10019655

Proposed land use:

Residential

SITES NOT BEING TAKEN FORWARD FOR FURTHER INVESTIGATION



LAA0324

Cliftonville Road / Billing Road

Area: 11.63 hectares

Rushmills Ward

© Crown copyright and database rights 2017
Ordnance Survey licence no. 10019655

Proposed land use:

Residential

SITES NOT BEING TAKEN FORWARD FOR FURTHER INVESTIGATION



LAA0325

Mobbs Miller

Area: 1.84 hectares

Abington Ward

© Crown copyright and database rights 2017
Ordnance Survey licence no. 10019655

Proposed land use:

Residential

SITES NOT BEING TAKEN FORWARD FOR FURTHER INVESTIGATION



LAA0329

St Michaels Road

Area: 0.34 hectares

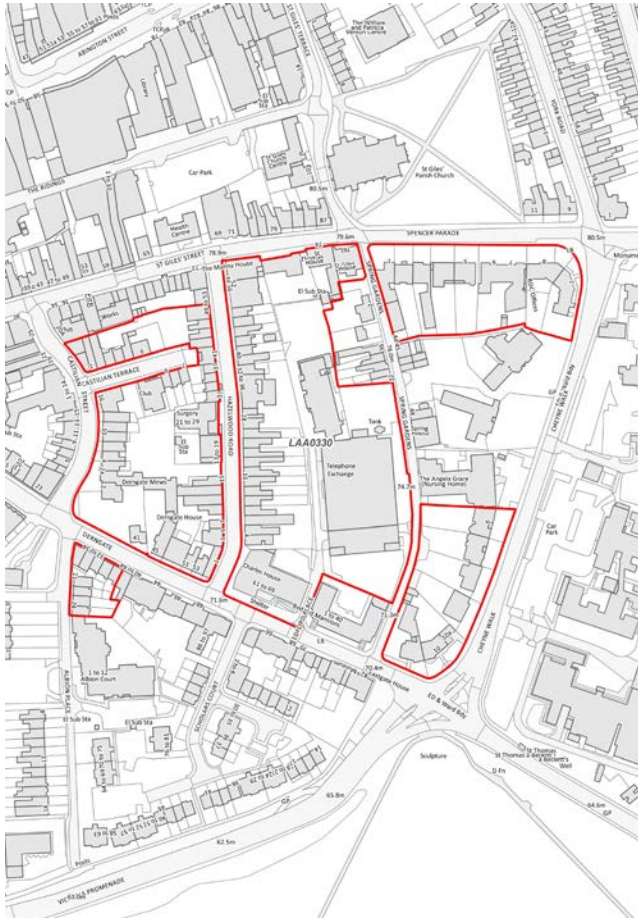
Castle Ward

© Crown copyright and database rights 2017
Ordnance Survey licence no. 10019655

Proposed land use:

Residential

SITES NOT BEING TAKEN FORWARD FOR FURTHER INVESTIGATION



LAA0330

Hazelwood Road / Derngate

Area: 3.17 hectares

Castle Ward

© Crown copyright and database rights 2017
Ordnance Survey licence no. 10019655

Proposed land use:

Residential & Commercial

SITES NOT BEING TAKEN FORWARD FOR FURTHER INVESTIGATION



LAA0333

Castle Station (railfreight)

Area: 5.68 hectares

Castle Ward

© Crown copyright and database rights 2017
Ordnance Survey licence no. 10019655

Proposed land use:

Residential

SITES NOT BEING TAKEN FORWARD FOR FURTHER INVESTIGATION



LAA0334

York Road

Area: 0.50 hectares

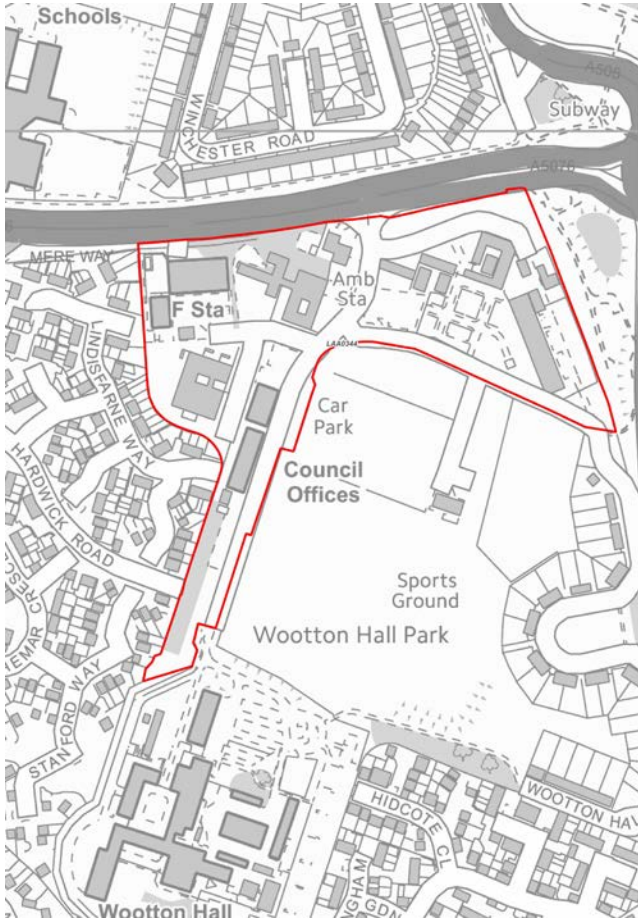
Castle Ward

© Crown copyright and database rights 2017
Ordnance Survey licence no. 10019655

Proposed land use:

Residential

SITES NOT BEING TAKEN FORWARD FOR FURTHER INVESTIGATION



LAA0344

Wootton Hall

Area: 5.83 hectares

East Hunsbury Ward

© Crown copyright and database rights 2017
Ordnance Survey licence no. 10019655

Proposed land use:

Residential

SITES NOT BEING TAKEN FORWARD FOR FURTHER INVESTIGATION



LAA0356

Billing Garden Centre

Area: 3.68 hectares

Riverside Ward

© Crown copyright and database rights 2017
Ordnance Survey licence no. 10019655

Proposed land use:

Residential

SITES NOT BEING TAKEN FORWARD FOR FURTHER INVESTIGATION



LAA0357

**Kingsthorpe Grove
Allotments**

Area: 5.85 hectares

St Davids Ward

© Crown copyright and database rights 2017
Ordnance Survey licence no. 10019655

Proposed land use:

Residential

SITES NOT BEING TAKEN FORWARD FOR FURTHER INVESTIGATION

LAA0359

**Old Northamptonian Sports
Grounds**

Area: 0.82 hectares

Abington Ward



© Crown copyright and database rights 2017
Ordnance Survey licence no. 10019655

Proposed land use:

Residential

SITES NOT BEING TAKEN FORWARD FOR FURTHER INVESTIGATION



LAA0360

Turn Furlong

Area: 2.31 hectares

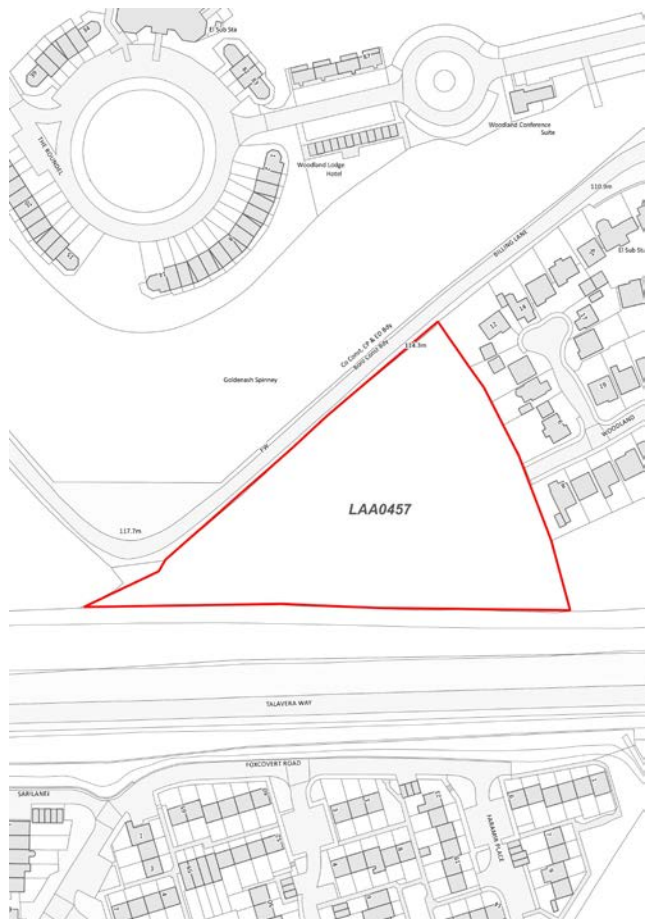
Spring Park Ward

© Crown copyright and database rights 2017
Ordnance Survey licence no. 10019655

Proposed land use:

Residential

SITES NOT BEING TAKEN FORWARD FOR FURTHER INVESTIGATION



LAA0457

Woodland Walk

Area: 1.16 hectares

Talavera Ward

© Crown copyright and database rights 2017
Ordnance Survey licence no. 10019655

Proposed land use:

Residential

SITES NOT BEING TAKEN FORWARD FOR FURTHER INVESTIGATION



LAA0503

23 and 23A Gold Street

Area: 0.08 hectares

Castle Ward

© Crown copyright and database rights 2017
Ordnance Survey licence no. 10019655

Proposed land use:

Residential & Commercial

SITES NOT BEING TAKEN FORWARD FOR FURTHER INVESTIGATION



LAA0506

Duston Garage

Area: 0.15 hectares

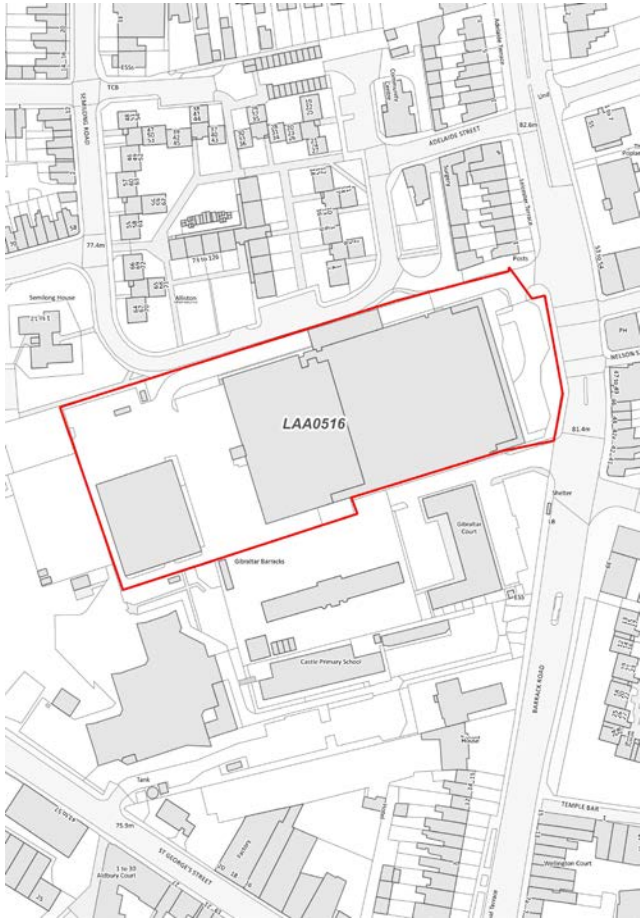
Old Duston Ward

© Crown copyright and database rights 2017
Ordnance Survey licence no. 10019655

Proposed land use:

Residential

SITES NOT BEING TAKEN FORWARD FOR FURTHER INVESTIGATION



LAA0516

Barrack Road Post Office

Area: 1.48 hectares

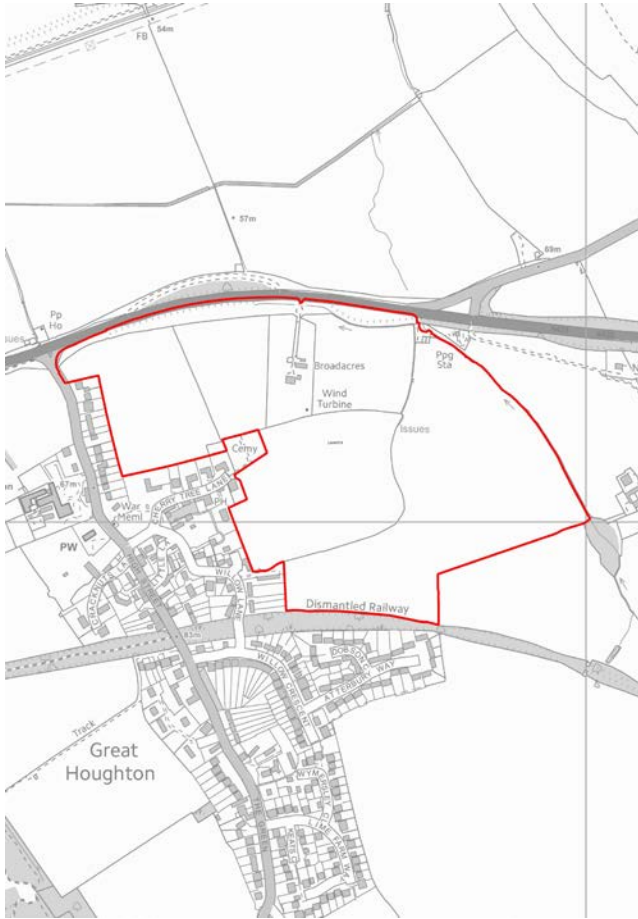
Semilong Ward

© Crown copyright and database rights 2017
Ordnance Survey licence no. 10019655

Proposed land use:

Residential

SITES NOT BEING TAKEN FORWARD FOR FURTHER INVESTIGATION



LAA0579

Bedford Road South

Area: 27.13 hectares

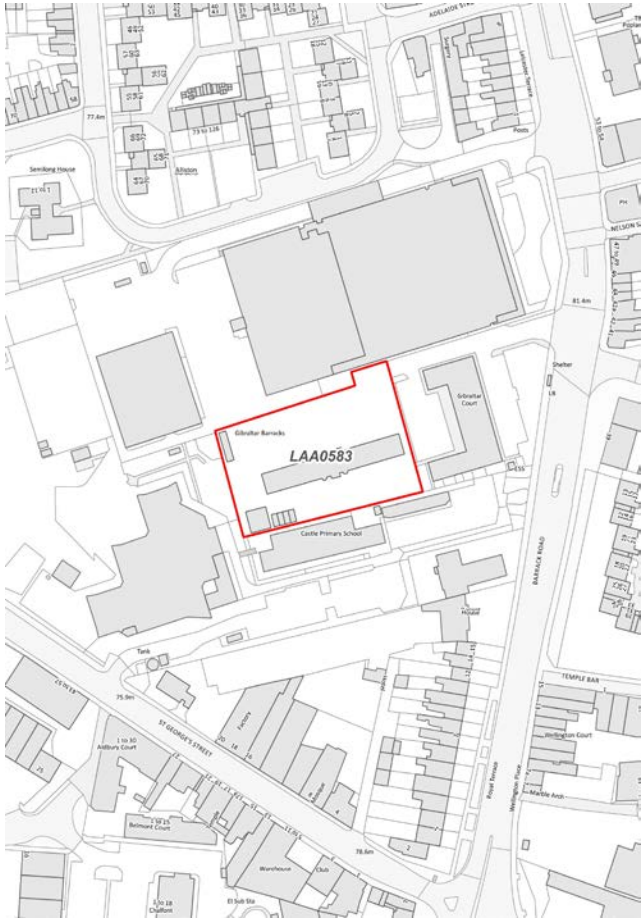
Rushmills Ward

© Crown copyright and database rights 2017
Ordnance Survey licence no. 10019655

Proposed land use:

Residential

SITES NOT BEING TAKEN FORWARD FOR FURTHER INVESTIGATION



LAA0583

Gibraltar Barracks Barrack Road

Area: 0.37 hectares

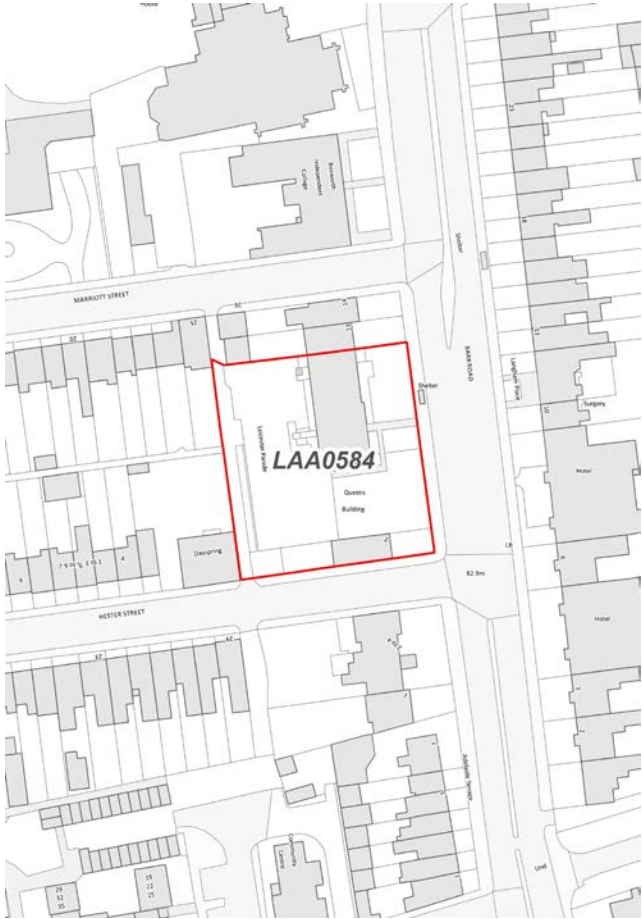
Semilong Ward

© Crown copyright and database rights 2017
Ordnance Survey licence no. 10019655

Proposed land use:

Residential

SITES NOT BEING TAKEN FORWARD FOR FURTHER INVESTIGATION



LAA0584

**University of Leicester
Parade Barrack Road**

Area: 0.25 hectares

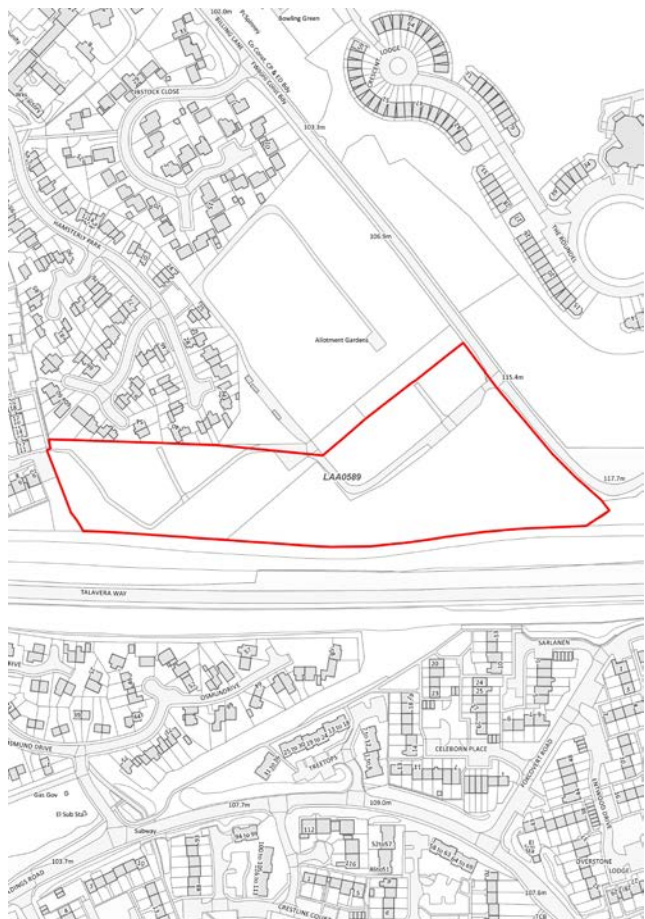
Semilong Ward

© Crown copyright and database rights 2017
Ordnance Survey licence no. 10019655

Proposed land use:

Residential

SITES NOT BEING TAKEN FORWARD FOR FURTHER INVESTIGATION



LAA0589

Allotment Site Southfields

Area: 2.51 hectares

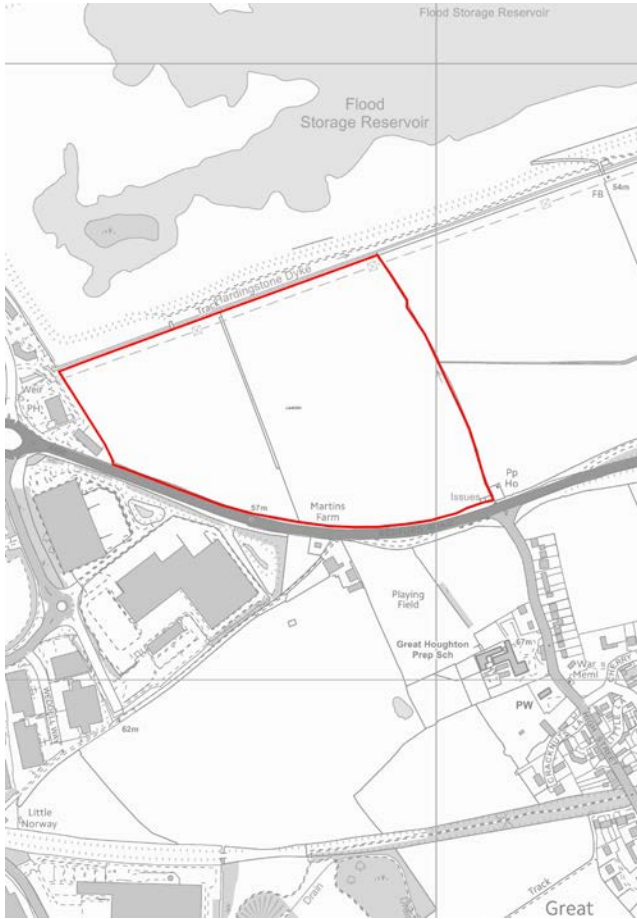
Talavera Ward

© Crown copyright and database rights 2017
Ordnance Survey licence no. 10019655

Proposed land use:

Residential

SITES NOT BEING TAKEN FORWARD FOR FURTHER INVESTIGATION



LAA0593

North of Bedford Road

Area: 19.89 hectares

Rushmills Ward

© Crown copyright and database rights 2017
Ordnance Survey licence no. 10019655

Proposed land use:

Residential & Commercial

SITES NOT BEING TAKEN FORWARD FOR FURTHER INVESTIGATION



LAA0597

**Northgate House, Sheep
Street**

Area: 0.14 hectares

Castle Ward

© Crown copyright and database rights 2017
Ordnance Survey licence no. 10019655

Proposed land use:

Residential/ Education & Commercial

SITES NOT BEING TAKEN FORWARD FOR FURTHER INVESTIGATION



LAA0613

10 - 20 Ash St

Area: 0.13 hectares

Castle Ward

© Crown copyright and database rights 2017
Ordnance Survey licence no. 10019655

Proposed land use:

Residential

SITES NOT BEING TAKEN FORWARD FOR FURTHER INVESTIGATION



LAA0614

St Edmunds Hospital

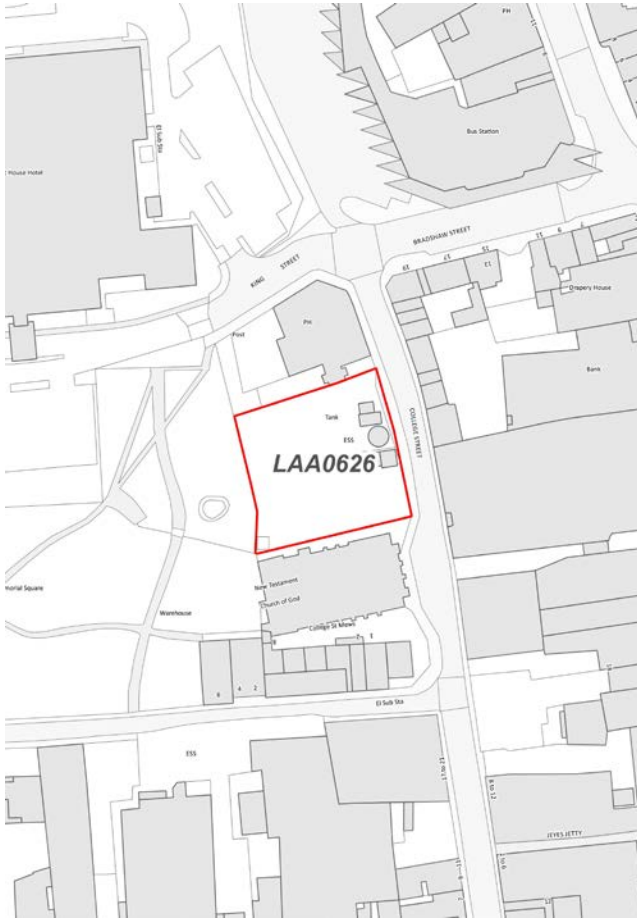
Area: 1.68 hectares

Castle Ward

© Crown copyright and database rights 2017
Ordnance Survey licence no. 10019655

Proposed land use:	Residential
---------------------------	--------------------

SITES NOT BEING TAKEN FORWARD FOR FURTHER INVESTIGATION



LAA0626

**Boston Clipper College
Road**

Area: 0.13 hectares

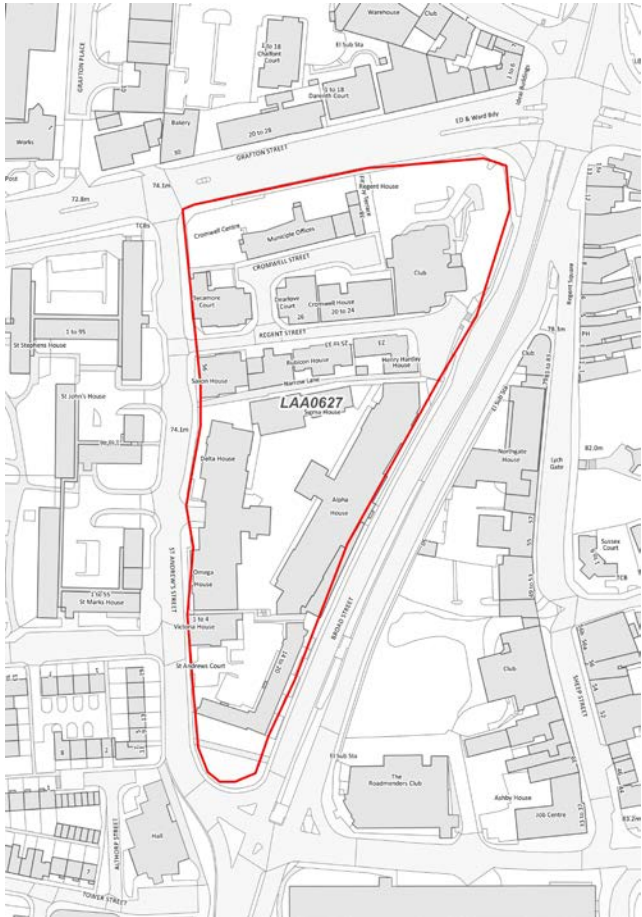
Castle Ward

© Crown copyright and database rights 2017
Ordnance Survey licence no. 10019655

Proposed land use:

Residential

SITES NOT BEING TAKEN FORWARD FOR FURTHER INVESTIGATION



LAA0627

St Andrews Street

Area: 1.97 hectares

Castle Ward

© Crown copyright and database rights 2017
Ordnance Survey licence no. 10019655

Proposed land use:	Residential
---------------------------	--------------------

SITES NOT BEING TAKEN FORWARD FOR FURTHER INVESTIGATION



LAA0657

Fraser Road

Area: 4.37 hectares

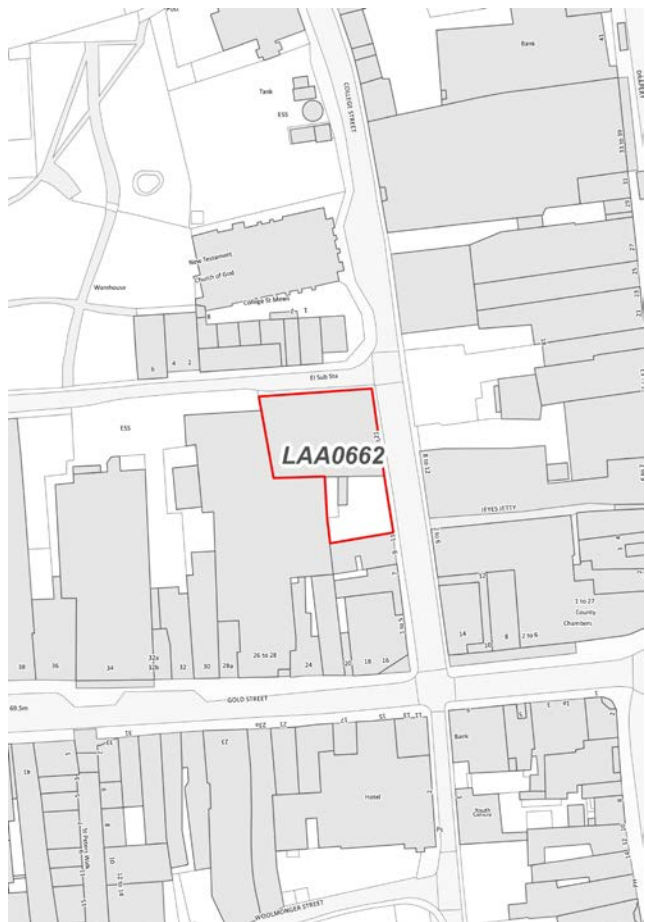
Talavera Ward

© Crown copyright and database rights 2017
Ordnance Survey licence no. 10019655

Proposed land use:

Residential

SITES NOT BEING TAKEN FORWARD FOR FURTHER INVESTIGATION



LAA0662

9 - 11 College St

Area: 0.08 hectares

Castle Ward

© Crown copyright and database rights 2017
Ordnance Survey licence no. 10019655

Proposed land use:

Residential

SITES NOT BEING TAKEN FORWARD FOR FURTHER INVESTIGATION

LAA0676

Delapre Abbey

Area: 1.47 hectares

Delapre & Briar Hill Ward

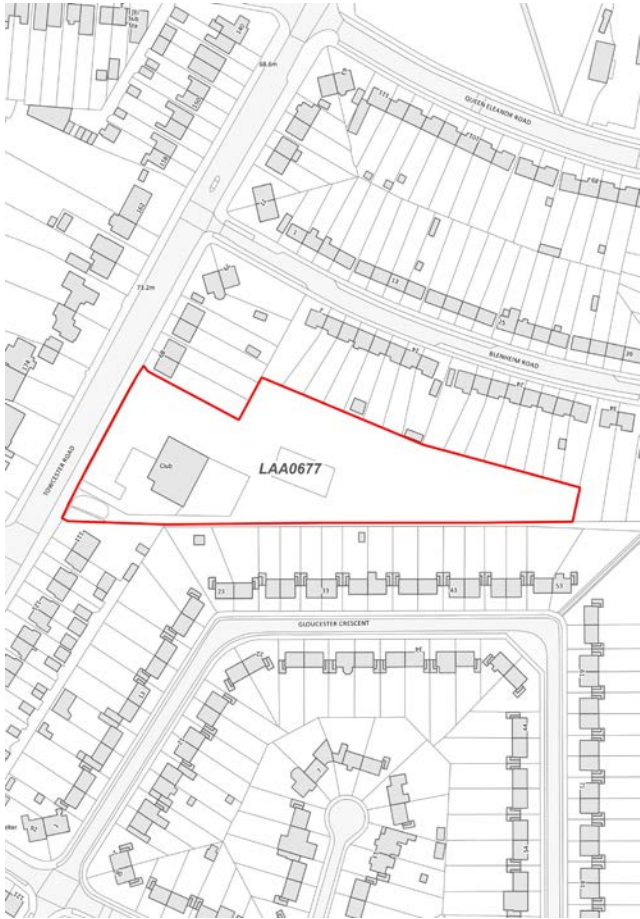


© Crown copyright and database rights 2017
Ordnance Survey licence no. 10019655

Proposed land use:

Residential

SITES NOT BEING TAKEN FORWARD FOR FURTHER INVESTIGATION



LAA0677

Far Cotton Boys Club

Area: 0.82 hectares

Delapre & Briar Hill Ward

© Crown copyright and database rights 2017
Ordnance Survey licence no. 10019655

Proposed land use:

Residential

SITES NOT BEING TAKEN FORWARD FOR FURTHER INVESTIGATION



LAA0678

Pleydell Gardens Allotments

Area: 3.48 hectares

Delapre & Briar Hill Ward

© Crown copyright and database rights 2017
Ordnance Survey licence no. 10019655

Proposed land use:

Residential

SITES NOT BEING TAKEN FORWARD FOR FURTHER INVESTIGATION



LAA0680

Home Farm Eagle Drive

Area: 1.22 hectares

Delapre & Briar Hill Ward

© Crown copyright and database rights 2017
Ordnance Survey licence no. 10019655

Proposed land use:

Residential

SITES NOT BEING TAKEN FORWARD FOR FURTHER INVESTIGATION



LAA0684

**530 - 546 Kettering Road
North**

Area: 0.19 hectares

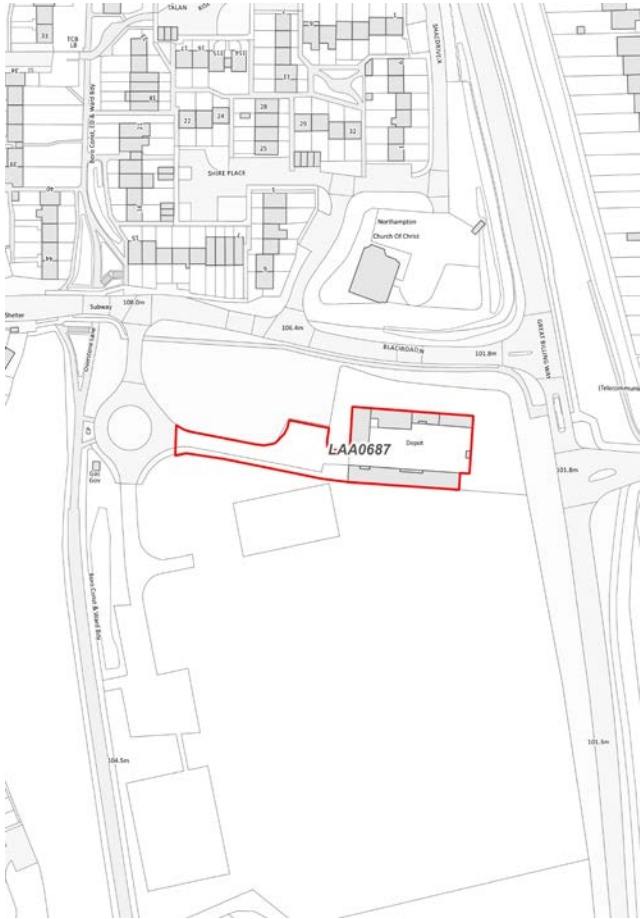
Eastfield Ward

© Crown copyright and database rights 2017
Ordnance Survey licence no. 10019655

Proposed land use:

Residential

SITES NOT BEING TAKEN FORWARD FOR FURTHER INVESTIGATION



LAA0687

Blackthorn Road Depot

Area: 0.24 hectares

Rectory Farm Ward

© Crown copyright and database rights 2017
Ordnance Survey licence no. 10019655

Proposed land use:

Residential

SITES NOT BEING TAKEN FORWARD FOR FURTHER INVESTIGATION



LAA0688

**Boothville Middle School
Esher Court**

Area: 5.11 hectares

Westone Ward

© Crown copyright and database rights 2017
Ordnance Survey licence no. 10019655

Proposed land use:

Residential

SITES NOT BEING TAKEN FORWARD FOR FURTHER INVESTIGATION



LAA0690

**former Freemasons Hall,
Brick Kiln Lane**

Area: 0.49 hectares

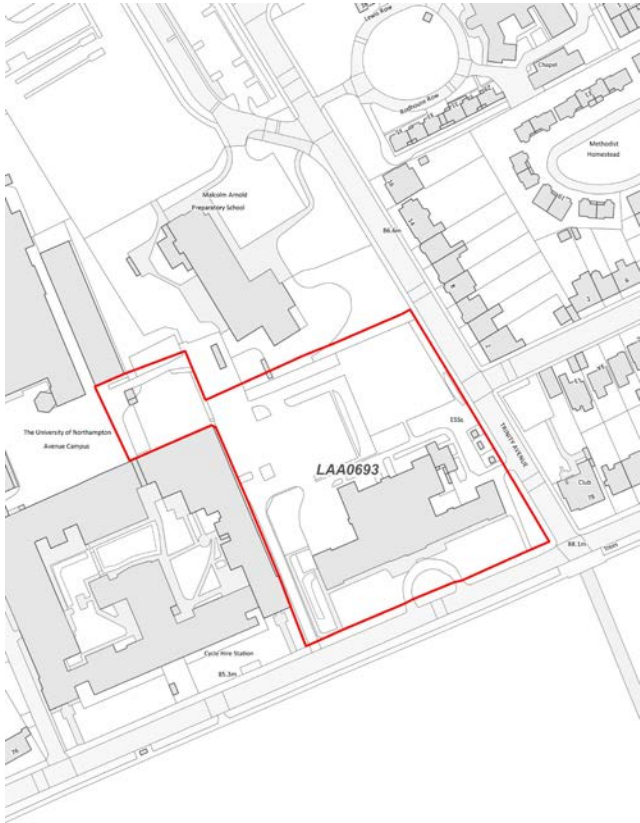
Trinity Ward

© Crown copyright and database rights 2017
Ordnance Survey licence no. 10019655

Proposed land use:

Residential

SITES NOT BEING TAKEN FORWARD FOR FURTHER INVESTIGATION



LAA0693

Kingsley Park Middle School

Area: 1.22 hectares

Trinity Ward

© Crown copyright and database rights 2017
Ordnance Survey licence no. 10019655

Proposed land use:

Residential

SITES NOT BEING TAKEN FORWARD FOR FURTHER INVESTIGATION



LAA0699

**St Matthews Hospital St
Matthews Parade Kettering
Road**

Area: 0.28 hectares

Phippsville Ward

© Crown copyright and database rights 2017
Ordnance Survey licence no. 10019655

Proposed land use:

Residential

SITES NOT BEING TAKEN FORWARD FOR FURTHER INVESTIGATION



LAA0702

Monarch Road

Area: 0.20 hectares

Trinity Ward

© Crown copyright and database rights 2017
Ordnance Survey licence no. 10019655

Proposed land use:

Residential

SITES NOT BEING TAKEN FORWARD FOR FURTHER INVESTIGATION



LAA0703

**Sayers Motor Factory
Cranbrook Road**

Area: 0.17 hectares

Semilong Ward

© Crown copyright and database rights 2017
Ordnance Survey licence no. 10019655

Proposed land use:

Residential

SITES NOT BEING TAKEN FORWARD FOR FURTHER INVESTIGATION



LAA0709

**Motorvogue Kingsthorpe
Road**

Area: 0.26 hectares

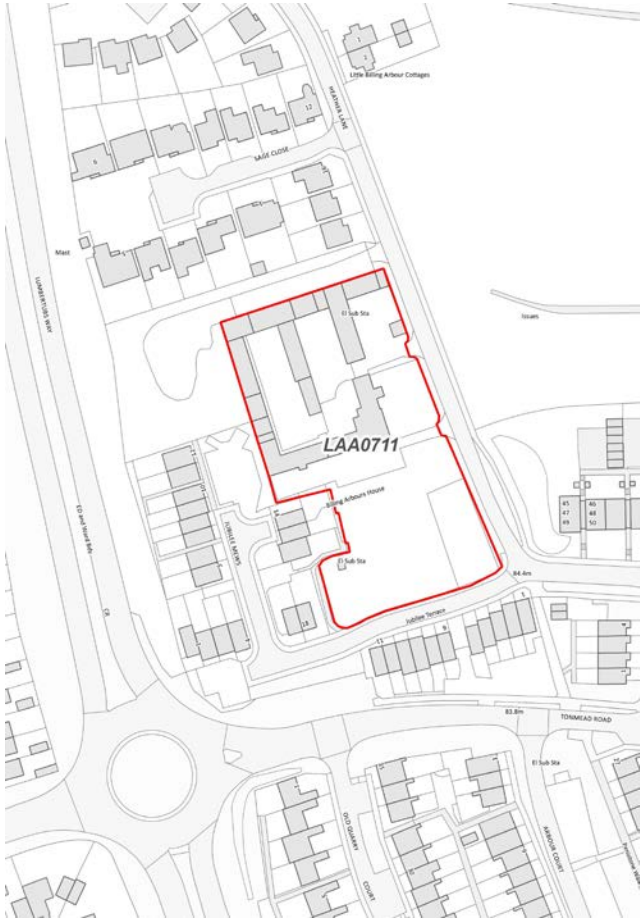
Semilong Ward

© Crown copyright and database rights 2017
Ordnance Survey licence no. 10019655

Proposed land use:

Residential

SITES NOT BEING TAKEN FORWARD FOR FURTHER INVESTIGATION



LAA0711

Billing Arbours Heather Lane

Area: 0.58 hectares

Brookside Ward

© Crown copyright and database rights 2017
Ordnance Survey licence no. 10019655

Proposed land use:

Residential

SITES NOT BEING TAKEN FORWARD FOR FURTHER INVESTIGATION



LAA0716

Wyevale Garden Centre

Area: 5.81 hectares

Nene Valley Ward

© Crown copyright and database rights 2017
Ordnance Survey licence no. 10019655

Proposed land use:

Residential

SITES NOT BEING TAKEN FORWARD FOR FURTHER INVESTIGATION



LAA0717

**Wootton Trading Estate,
Newport Pagnell Road**

Area: 1.04 hectares

Nene Valley Ward

© Crown copyright and database rights 2017
Ordnance Survey licence no. 10019655

Proposed land use:	Residential
---------------------------	--------------------

SITES NOT BEING TAKEN FORWARD FOR FURTHER INVESTIGATION



LAA0718

Duston Oil Works

Area: 0.95 hectares

New Duston Ward

© Crown copyright and database rights 2017
Ordnance Survey licence no. 10019655

Proposed land use:

Residential

SITES NOT BEING TAKEN FORWARD FOR FURTHER INVESTIGATION



LAA0721

**Plant Nursery Millway
Duston**

Area: 0.36 hectares

Old Duston Ward

© Crown copyright and database rights 2017
Ordnance Survey licence no. 10019655

Proposed land use:

Residential

SITES NOT BEING TAKEN FORWARD FOR FURTHER INVESTIGATION



LAA0722

**St Lukes Church Main Road
Duston (rear)**

Area: 0.44 hectares

Old Duston Ward

© Crown copyright and database rights 2017
Ordnance Survey licence no. 10019655

Proposed land use:

Residential

SITES NOT BEING TAKEN FORWARD FOR FURTHER INVESTIGATION



LAA0723

62 - 70 Dunster St

Area: 0.07 hectares

Castle Ward

© Crown copyright and database rights 2017
Ordnance Survey licence no. 10019655

Proposed land use:

Residential

SITES NOT BEING TAKEN FORWARD FOR FURTHER INVESTIGATION

LAA0724

Cromwell Centre Poole St

Area: 0.81 hectares

Castle Ward

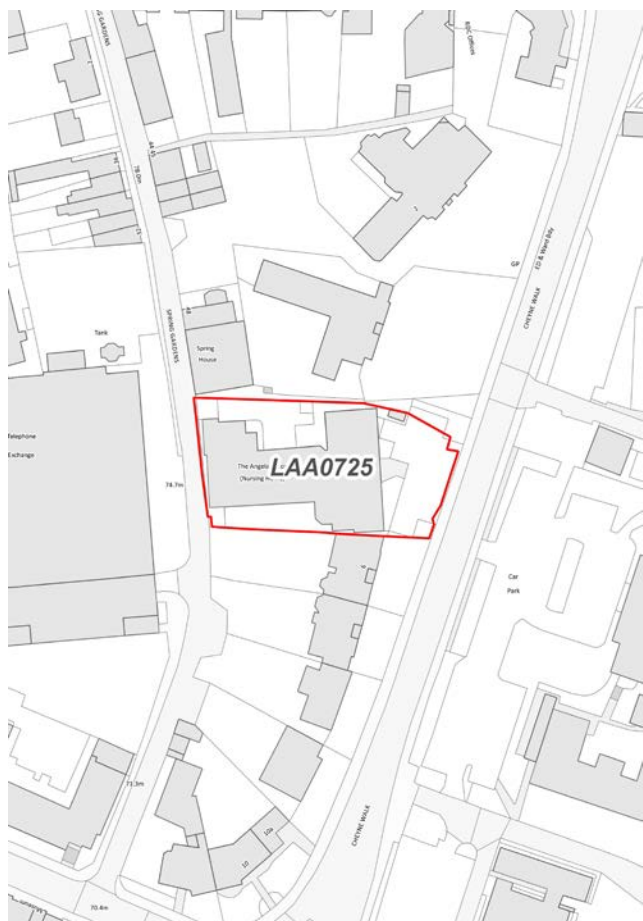


© Crown copyright and database rights 2017
Ordnance Survey licence no. 10019655

Proposed land use:

Residential

SITES NOT BEING TAKEN FORWARD FOR FURTHER INVESTIGATION



LAA0725

4 - 5 Cheyne Walk

Area: 0.19 hectares

Castle Ward

© Crown copyright and database rights 2017
Ordnance Survey licence no. 10019655

Proposed land use:

Residential

SITES NOT BEING TAKEN FORWARD FOR FURTHER INVESTIGATION



LAA0726

3 Cheyne Walk

Area: 0.27 hectares

Castle Ward

© Crown copyright and database rights 2017
Ordnance Survey licence no. 10019655

Proposed land use:

Residential

SITES NOT BEING TAKEN FORWARD FOR FURTHER INVESTIGATION



LAA0729

**Aquila House 14 St Giles
Terrace**

Area: 0.06 hectares

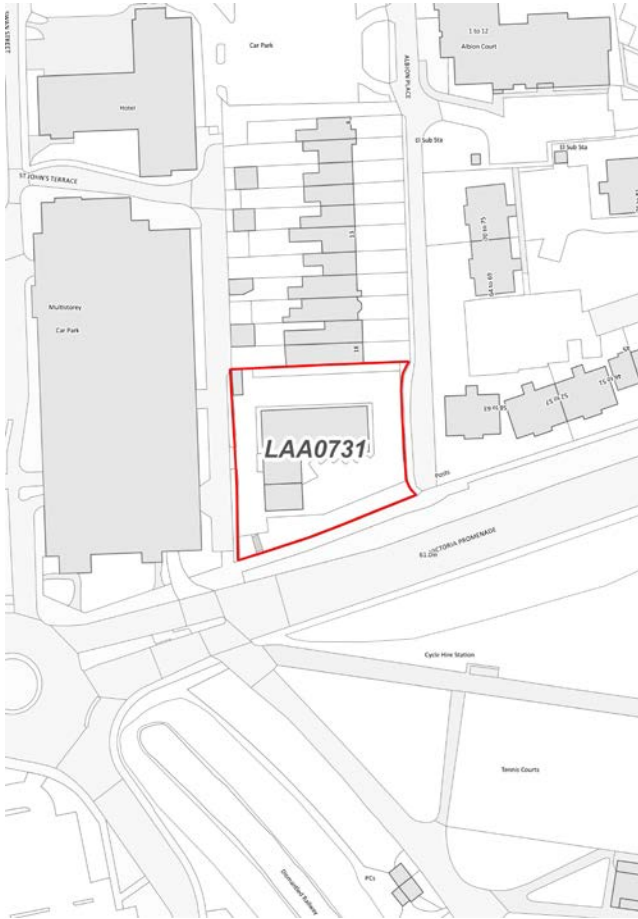
Castle Ward

© Crown copyright and database rights 2017
Ordnance Survey licence no. 10019655

Proposed land use:

Residential

SITES NOT BEING TAKEN FORWARD FOR FURTHER INVESTIGATION



LAA0731

Albion House

Area: 0.17 hectares

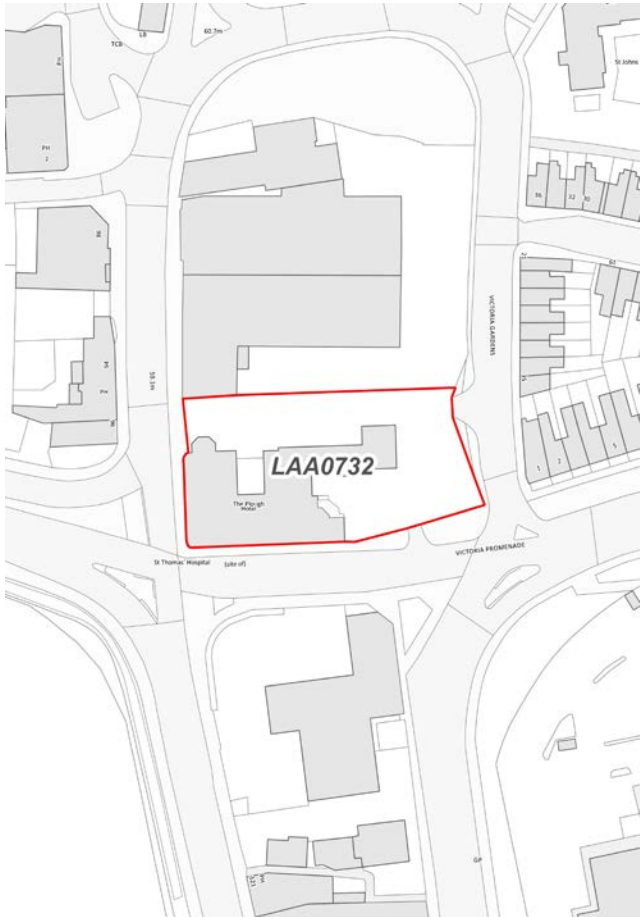
Castle Ward

© Crown copyright and database rights 2017
Ordnance Survey licence no. 10019655

Proposed land use:

Residential

SITES NOT BEING TAKEN FORWARD FOR FURTHER INVESTIGATION



LAA0732

**Plough Hotel Victoria
Promenade**

Area: 0.25 hectares

Castle Ward

© Crown copyright and database rights 2017
Ordnance Survey licence no. 10019655

Proposed land use:

Residential

SITES NOT BEING TAKEN FORWARD FOR FURTHER INVESTIGATION



LAA0733

County Hall

Area: 0.77 hectares

Castle Ward

© Crown copyright and database rights 2017
Ordnance Survey licence no. 10019655

Proposed land use:

Residential and commercial

SITES NOT BEING TAKEN FORWARD FOR FURTHER INVESTIGATION



LAA0735

**Government Offices Lower
Mounts**

Area: 0.31 hectares

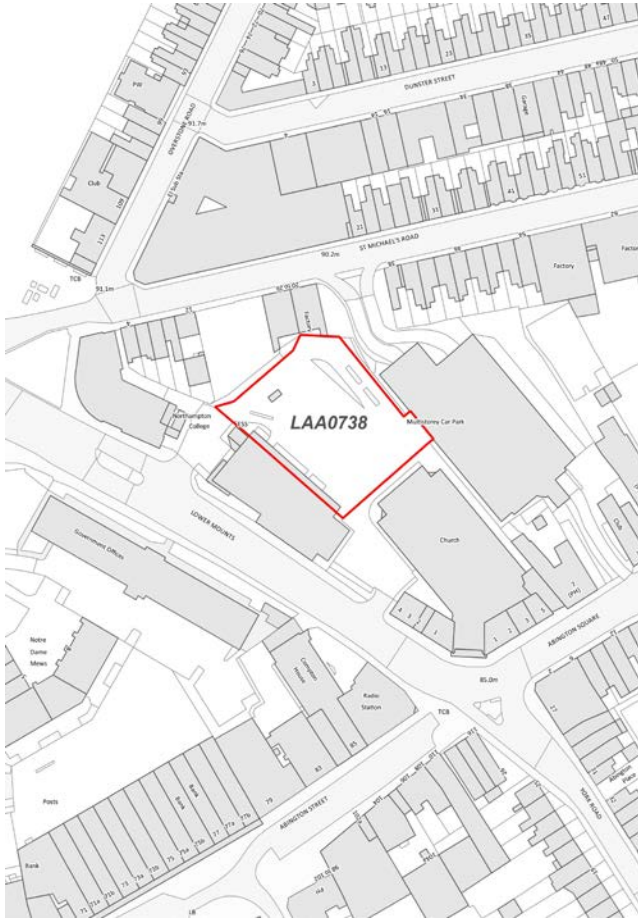
Castle Ward

© Crown copyright and database rights 2017
Ordnance Survey licence no. 10019655

Proposed land use:

Residential

SITES NOT BEING TAKEN FORWARD FOR FURTHER INVESTIGATION



LAA0738

St Michael's Car Park

Area: 0.22 hectares

Castle Ward

© Crown copyright and database rights 2017
Ordnance Survey licence no. 10019655

Proposed land use:

SITES NOT BEING TAKEN FORWARD FOR FURTHER INVESTIGATION



LAA0740

Exeter Place / Kettering Road

Area: 0.33 hectares

Castle Ward

© Crown copyright and database rights 2017
Ordnance Survey licence no. 10019655

Proposed land use:

--

SITES NOT BEING TAKEN FORWARD FOR FURTHER INVESTIGATION



LAA0741

111 Kettering Road (upper floors)

Area: 0.14 hectares

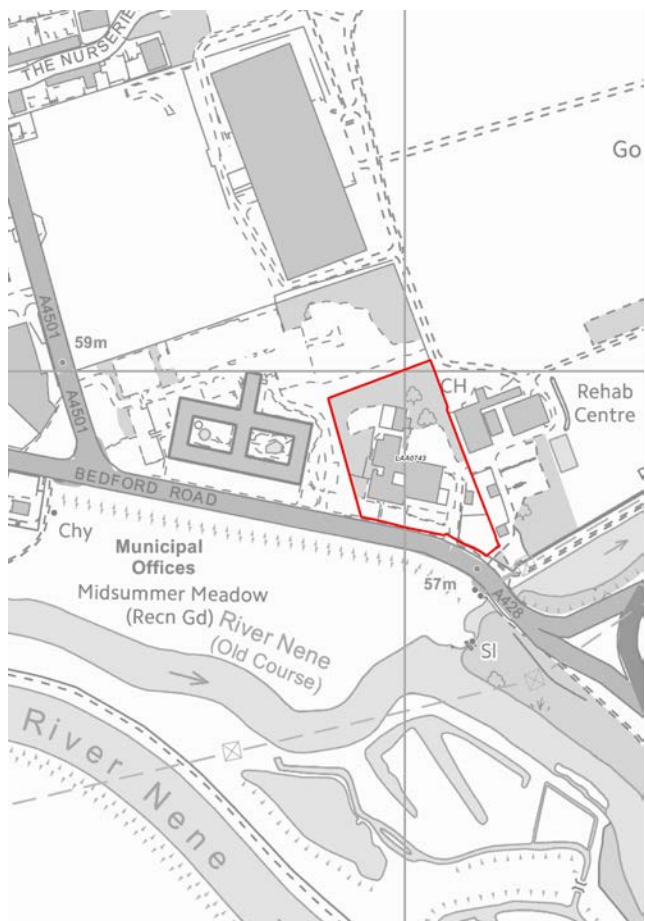
Castle Ward

© Crown copyright and database rights 2017
Ordnance Survey licence no. 10019655

Proposed land use:

Residential

SITES NOT BEING TAKEN FORWARD FOR FURTHER INVESTIGATION



LAA0743

The Nene Centre Bedford Road

Area: 1.26 hectares

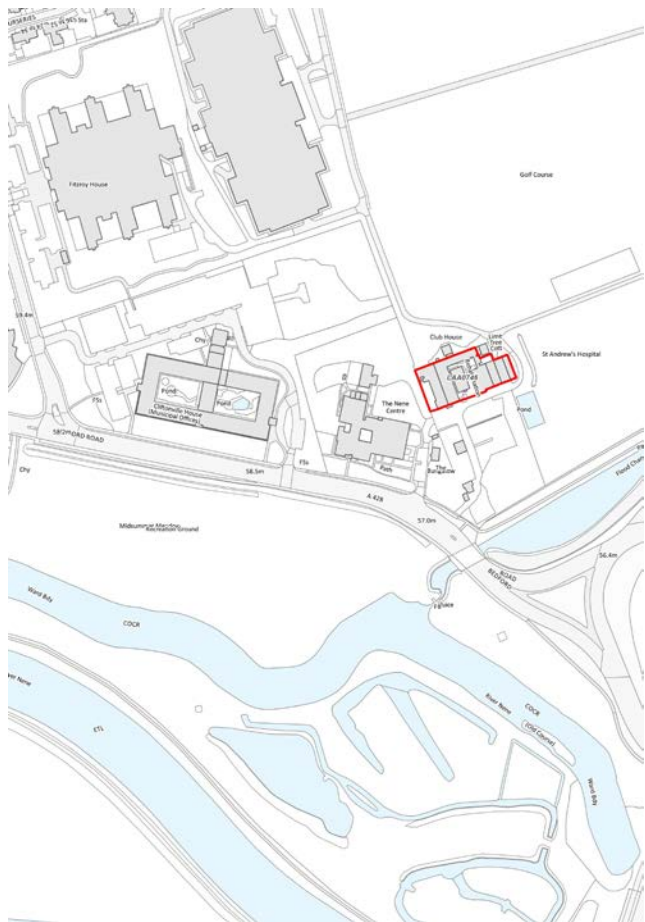
Rushmills Ward

© Crown copyright and database rights 2017
Ordnance Survey licence no. 10019655

Proposed land use:

Residential

SITES NOT BEING TAKEN FORWARD FOR FURTHER INVESTIGATION



LAA0746

Workbridge Centre Bedford Road

Area: 0.24 hectares

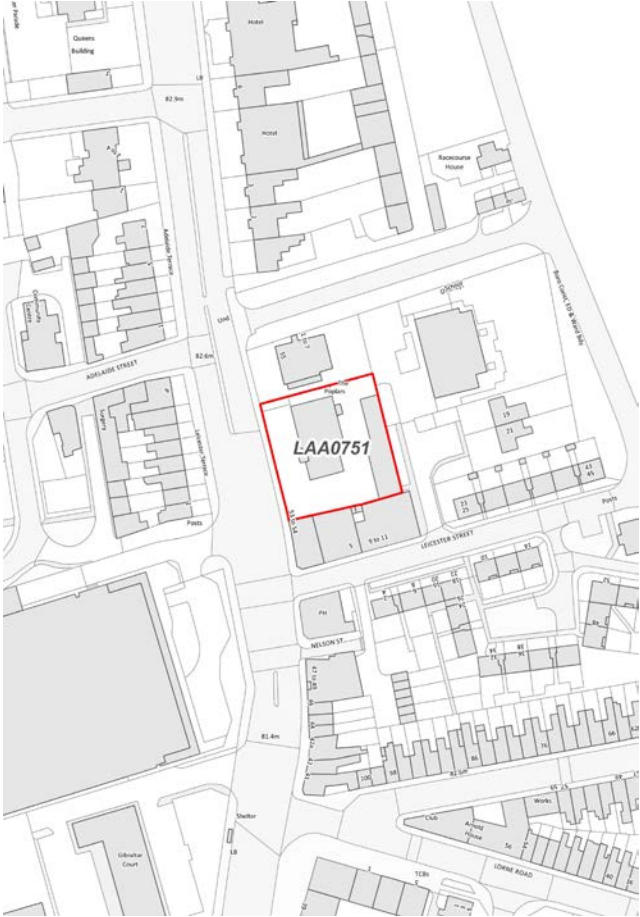
Rushmills Ward

© Crown copyright and database rights 2017
Ordnance Survey licence no. 10019655

Proposed land use:

Residential

SITES NOT BEING TAKEN FORWARD FOR FURTHER INVESTIGATION



LAA0751

**Co-op Funeral Services,
Barrack Road**

Area: 0.15 hectares

Castle Ward

© Crown copyright and database rights 2017
Ordnance Survey licence no. 10019655

Proposed land use:

SITES NOT BEING TAKEN FORWARD FOR FURTHER INVESTIGATION



LAA0754

**34th Kingsthorpe Scouts
Queensland Gardens**

Area: 0.44 hectares

St Davids Ward

© Crown copyright and database rights 2017
Ordnance Survey licence no. 10019655

Proposed land use:

Residential

SITES NOT BEING TAKEN FORWARD FOR FURTHER INVESTIGATION



LAA0756

Bondfield Avenue business units

Area: 0.15 hectares

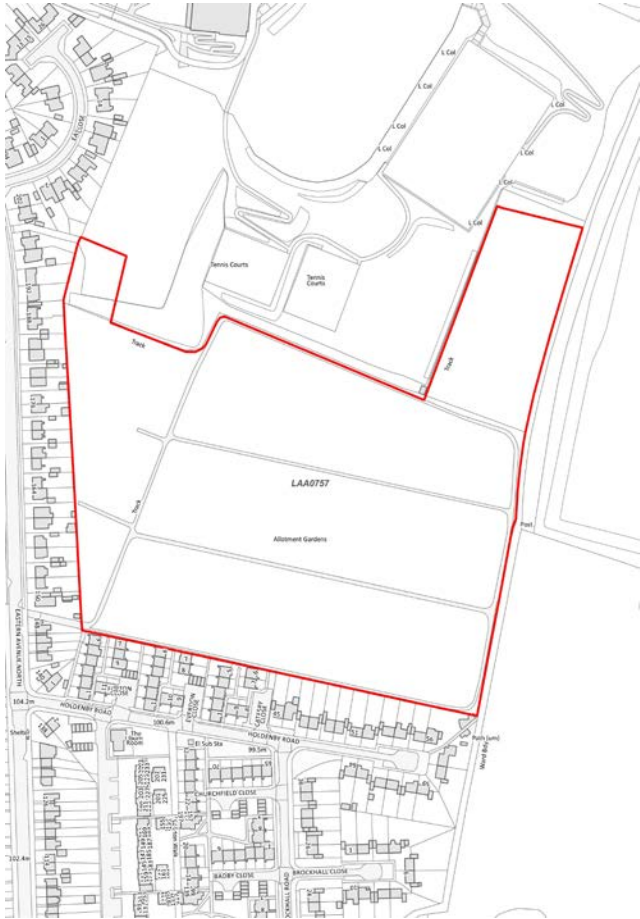
St Davids Ward

© Crown copyright and database rights 2017
Ordnance Survey licence no. 10019655

Proposed land use:

Residential

SITES NOT BEING TAKEN FORWARD FOR FURTHER INVESTIGATION



LAA0757

Eastern Avenue Allotments

Area: 6.83 hectares

St Davids Ward

© Crown copyright and database rights 2017
Ordnance Survey licence no. 10019655

Proposed land use:

Residential

SITES NOT BEING TAKEN FORWARD FOR FURTHER INVESTIGATION



LAA0760

Phoenix IT

Area: 1.09 hectares

Delapre & Briar Hill Ward

© Crown copyright and database rights 2017
Ordnance Survey licence no. 10019655

Proposed land use:

Residential

SITES NOT BEING TAKEN FORWARD FOR FURTHER INVESTIGATION



LAA0761

Beacon Bingo Weedon Road

Area: 1.07 hectares

St James Ward

© Crown copyright and database rights 2017
Ordnance Survey licence no. 10019655

Proposed land use:

Residential

SITES NOT BEING TAKEN FORWARD FOR FURTHER INVESTIGATION



LAA0765

**Fyna Hire and Tyre Depot
Weedon Road**

Area: 0.27 hectares

St James Ward

© Crown copyright and database rights 2017
Ordnance Survey licence no. 10019655

Proposed land use:

Residential

SITES NOT BEING TAKEN FORWARD FOR FURTHER INVESTIGATION



LAA0769

**St James Works, Vicarage
Road**

Area: 0.47 hectares

Spencer Ward

© Crown copyright and database rights 2017
Ordnance Survey licence no. 10019655

Proposed land use:

Residential

SITES NOT BEING TAKEN FORWARD FOR FURTHER INVESTIGATION



LAA0772

Dallington Health Club

Area: 0.57 hectares

Spencer Ward

© Crown copyright and database rights 2017
Ordnance Survey licence no. 10019655

Proposed land use:

Residential

SITES NOT BEING TAKEN FORWARD FOR FURTHER INVESTIGATION



LAA0774

**Vale Mead Lower School
Goldcross Court**

Area: 1.12 hectares

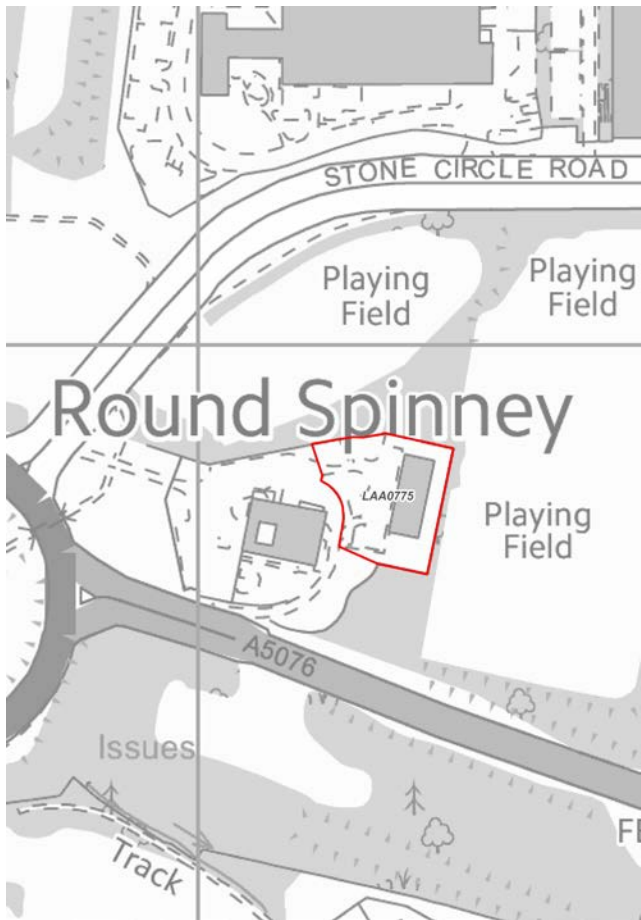
Talavera Ward

© Crown copyright and database rights 2017
Ordnance Survey licence no. 10019655

Proposed land use:

Residential

SITES NOT BEING TAKEN FORWARD FOR FURTHER INVESTIGATION



LAA0775

Hotel Talavera Way

Area: 0.33 hectares

Talavera Ward

© Crown copyright and database rights 2017
Ordnance Survey licence no. 10019655

Proposed land use:

Residential

SITES NOT BEING TAKEN FORWARD FOR FURTHER INVESTIGATION



LAA0776

**Northwood Holmecross
Road**

Area: 0.15 hectares

Talavera Ward

© Crown copyright and database rights 2017
Ordnance Survey licence no. 10019655

Proposed land use:

Residential

SITES NOT BEING TAKEN FORWARD FOR FURTHER INVESTIGATION



LAA0778

**Berrywood Road Rehab
Centre**

Area: 0.25 hectares

Upton Ward

© Crown copyright and database rights 2017
Ordnance Survey licence no. 10019655

Proposed land use:

Residential

SITES NOT BEING TAKEN FORWARD FOR FURTHER INVESTIGATION



LAA0779

**Hunsbury Hill Centre
Harksome Hill**

Area: 0.25 hectares

West Hunsbury Ward

© Crown copyright and database rights 2017
Ordnance Survey licence no. 10019655

Proposed land use:

Residential

SITES NOT BEING TAKEN FORWARD FOR FURTHER INVESTIGATION



LAA0780

**Camp Hill Depot Dayrell
Road**

Area: 0.33 hectares

West Hunsbury Ward

© Crown copyright and database rights 2017
Ordnance Survey licence no. 10019655

Proposed land use:

Residential

SITES NOT BEING TAKEN FORWARD FOR FURTHER INVESTIGATION



LAA0784

**Bridgewater Drive
Allotments**

Area: 8.80 hectares

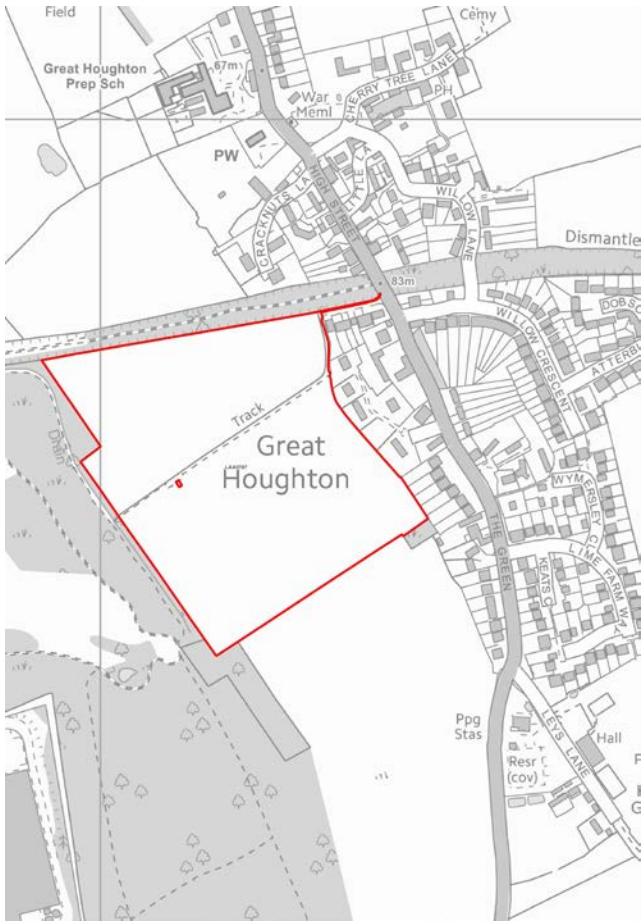
Park Ward

© Crown copyright and database rights 2017
Ordnance Survey licence no. 10019655

Proposed land use:

Residential

SITES NOT BEING TAKEN FORWARD FOR FURTHER INVESTIGATION



LAA0787

The Green West Great Houghton

Area: 9.65 hectares

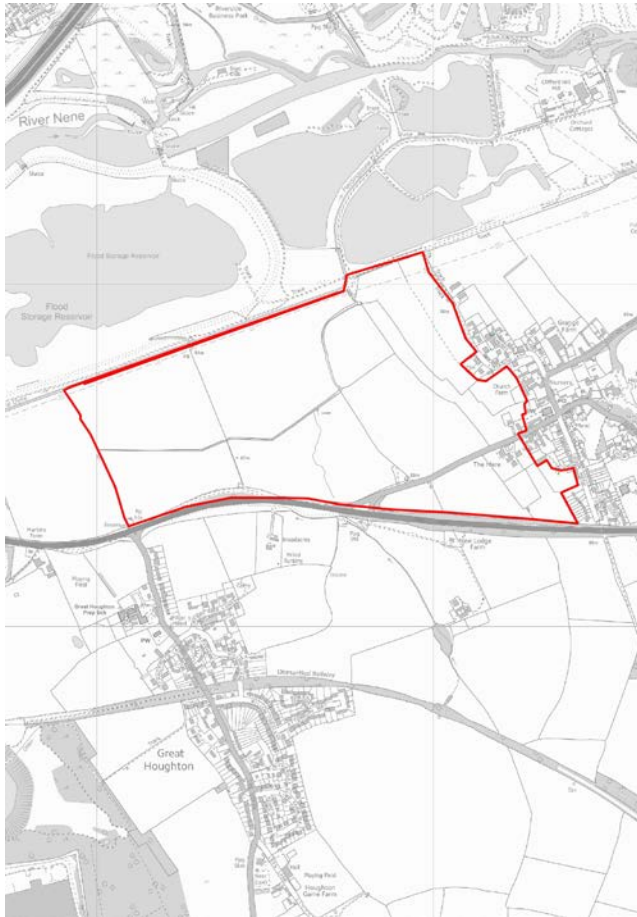
Rushmills Ward

© Crown copyright and database rights 2017
Ordnance Survey licence no. 10019655

Proposed land use:

Residential

SITES NOT BEING TAKEN FORWARD FOR FURTHER INVESTIGATION



LAA0788

**Bedford Road North Great
Houghton**

Area: 71.28 hectares

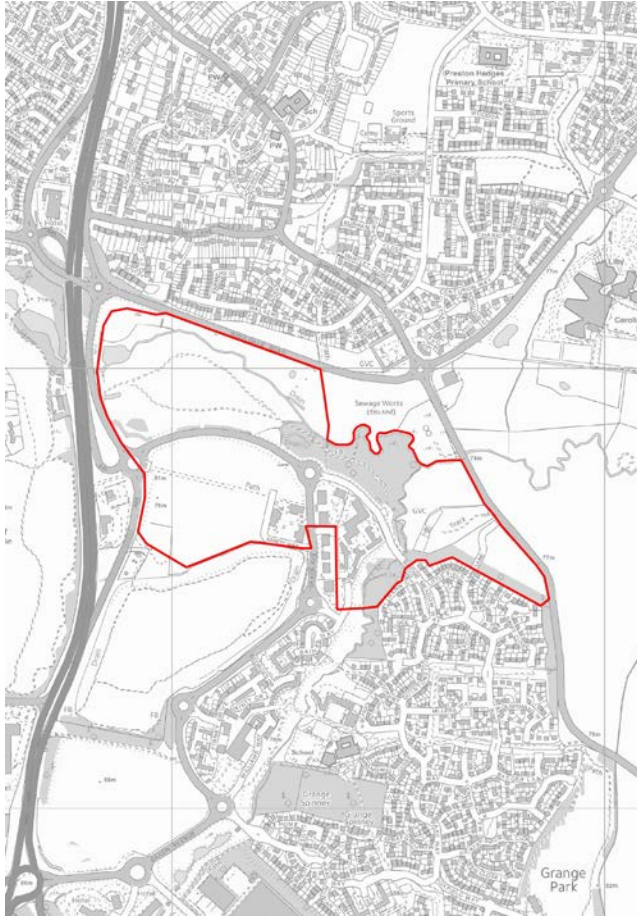
Rushmills Ward

© Crown copyright and database rights 2017
Ordnance Survey licence no. 10019655

Proposed land use:

Residential

SITES NOT BEING TAKEN FORWARD FOR FURTHER INVESTIGATION



LAA0789

Bridge Meadow

Area: 17.62 hectares

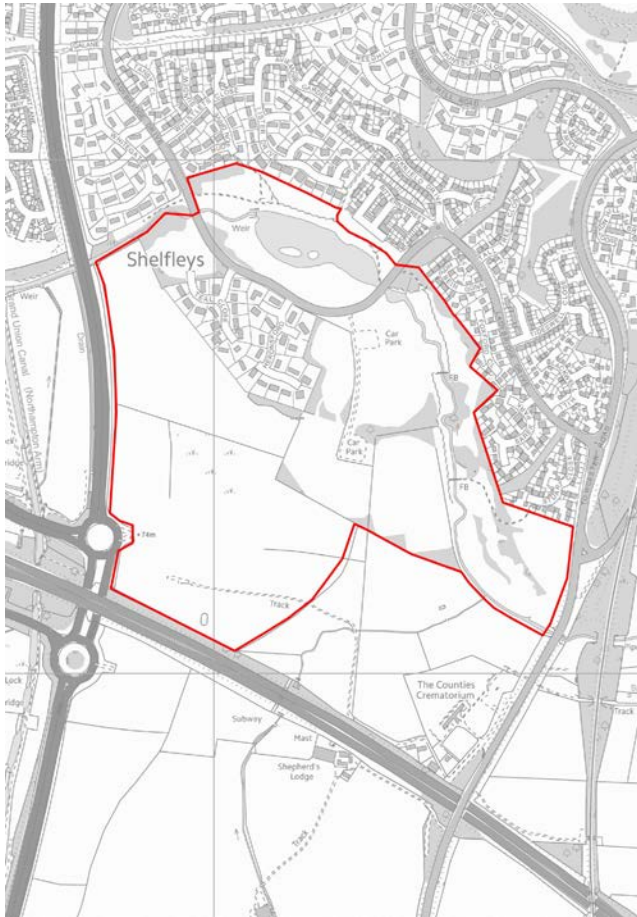
Nene Valley Ward

© Crown copyright and database rights 2017
Ordnance Survey licence no. 10019655

Proposed land use:

Residential

SITES NOT BEING TAKEN FORWARD FOR FURTHER INVESTIGATION



LAA0804

Teal Close

Area: 55.77 hectares

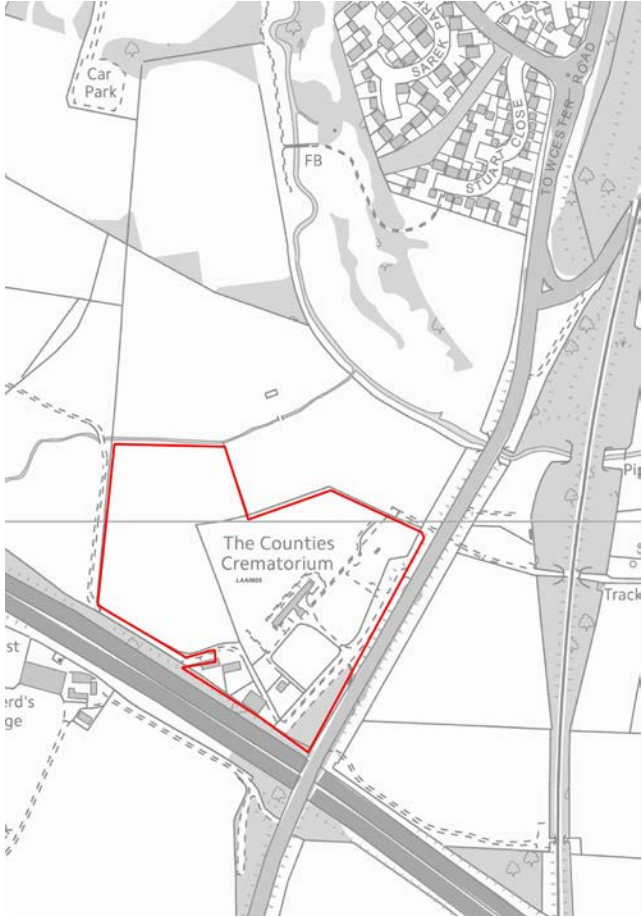
West Hunsbury Ward

© Crown copyright and database rights 2017
Ordnance Survey licence no. 10019655

Proposed land use:

Residential

SITES NOT BEING TAKEN FORWARD FOR FURTHER INVESTIGATION



LAA0805

**Counties Crematorium,
Northampton**

Area: 6.08 hectares

West Hunsbury Ward

© Crown copyright and database rights 2017
Ordnance Survey licence no. 10019655

Proposed land use:

Residential

SITES NOT BEING TAKEN FORWARD FOR FURTHER INVESTIGATION



LAA0808

**Former Warehouse St James
Road**

Area: 0.13 hectares

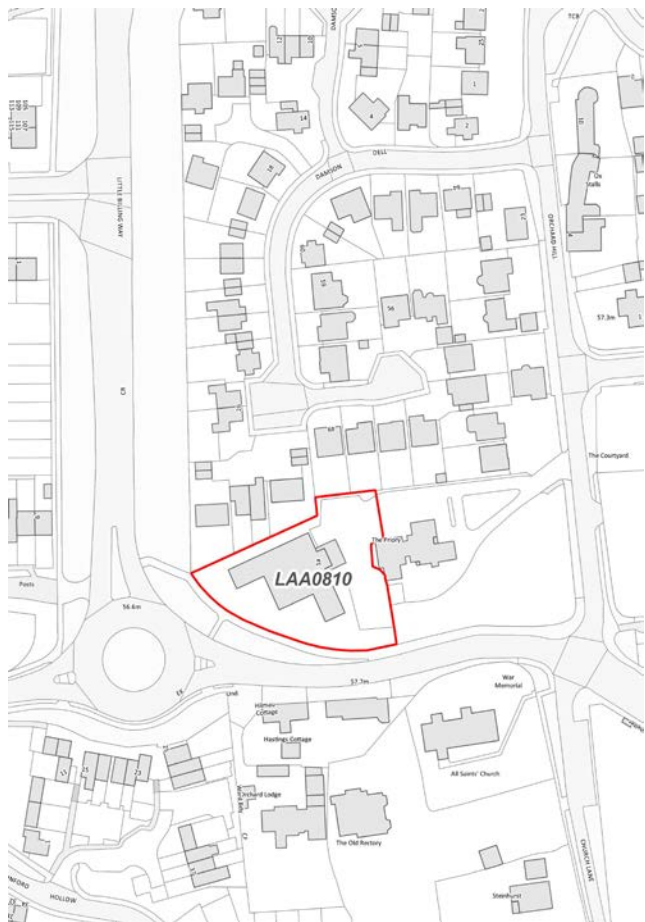
St James Ward

© Crown copyright and database rights 2017
Ordnance Survey licence no. 10019655

Proposed land use:

Residential

SITES NOT BEING TAKEN FORWARD FOR FURTHER INVESTIGATION



LAA0810

1A Orchard Hill

Area: 0.21 hectares

Billing Ward

© Crown copyright and database rights 2017
Ordnance Survey licence no. 10019655

Proposed land use:

Residential

SITES NOT BEING TAKEN FORWARD FOR FURTHER INVESTIGATION



LAA0812

**The Conifers
Wellingborough Road**

Area: 0.36 hectares

Billing Ward

© Crown copyright and database rights 2017
Ordnance Survey licence no. 10019655

Proposed land use:

Residential

SITES NOT BEING TAKEN FORWARD FOR FURTHER INVESTIGATION



LAA0813

Acre Lane

Area: 0.16 hectares

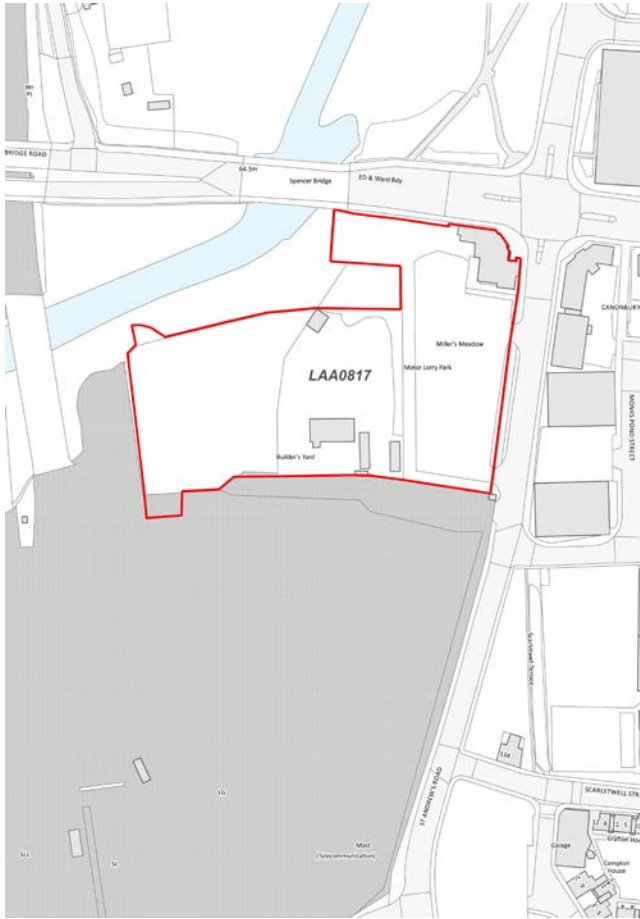
Spring Park Ward

© Crown copyright and database rights 2017
Ordnance Survey licence no. 10019655

Proposed land use:

Residential

SITES NOT BEING TAKEN FORWARD FOR FURTHER INVESTIGATION



LAA0817

Lorry sales & Super Sausage, St Andrews Road

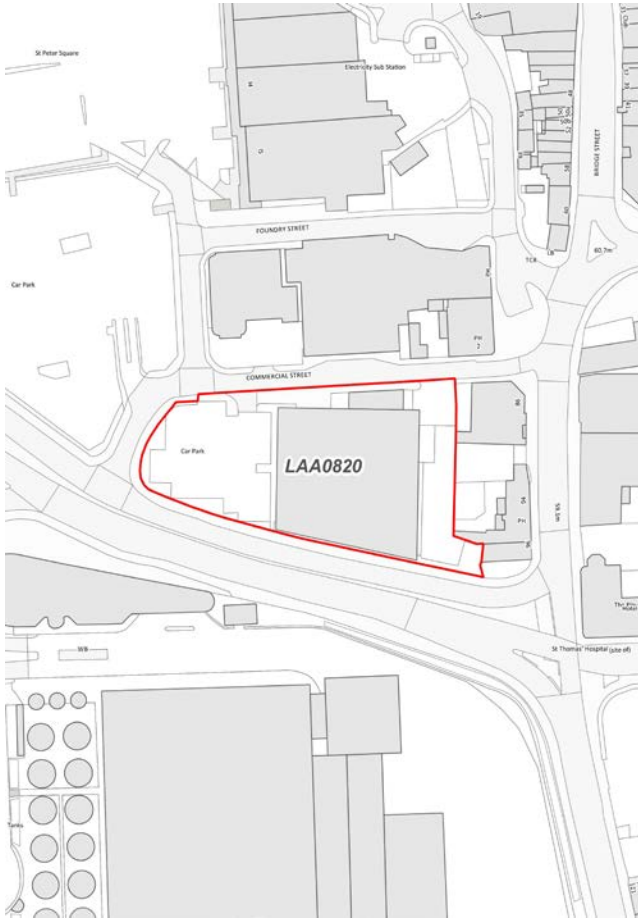
Area: 1.26 hectares

Castle Ward

© Crown copyright and database rights 2017
Ordnance Survey licence no. 10019655

Proposed land use:

SITES NOT BEING TAKEN FORWARD FOR FURTHER INVESTIGATION



LAA0820

**Burgess St Peters Way
(TKMaxx)**

Area: 0.49 hectares

Castle Ward

© Crown copyright and database rights 2017
Ordnance Survey licence no. 10019655

Proposed land use:

Residential

SITES NOT BEING TAKEN FORWARD FOR FURTHER INVESTIGATION



LAA0823

Casino Regent St

Area: 0.30 hectares

Castle Ward

© Crown copyright and database rights 2017
Ordnance Survey licence no. 10019655

Proposed land use:

Residential

SITES NOT BEING TAKEN FORWARD FOR FURTHER INVESTIGATION



LAA0824

**Municipal Offices Cromwell
St**

Area: 0.16 hectares

Castle Ward

© Crown copyright and database rights 2017
Ordnance Survey licence no. 10019655

Proposed land use:

Residential

SITES NOT BEING TAKEN FORWARD FOR FURTHER INVESTIGATION



LAA0834

ATS Tyrefitting Kingsthorpe Road

Area: 0.24 hectares

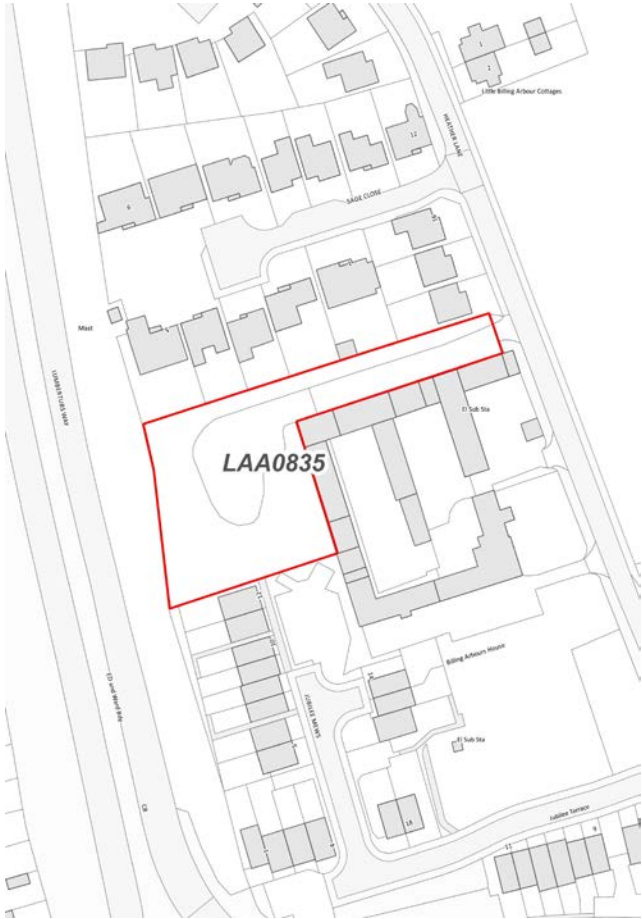
Trinity Ward

© Crown copyright and database rights 2017
Ordnance Survey licence no. 10019655

Proposed land use:

Residential

SITES NOT BEING TAKEN FORWARD FOR FURTHER INVESTIGATION



LAA0835

Arbours Heather Lane (rear)

Area: 0.23 hectares

Brookside Ward

© Crown copyright and database rights 2017
Ordnance Survey licence no. 10019655

Proposed land use:

Residential

SITES NOT BEING TAKEN FORWARD FOR FURTHER INVESTIGATION



LAA0839

**Hawksmoor Way Allotments
Harlestone Road**

Area: 8.17 hectares

Kings Heath Ward

© Crown copyright and database rights 2017
Ordnance Survey licence no. 10019655

Proposed land use:

Residential

SITES NOT BEING TAKEN FORWARD FOR FURTHER INVESTIGATION



LAA0841

**Stirling House The Avenue
Cliftonville**

Area: 0.21 hectares

Rushmills Ward

© Crown copyright and database rights 2017
Ordnance Survey licence no. 10019655

Proposed land use:

Residential

SITES NOT BEING TAKEN FORWARD FOR FURTHER INVESTIGATION



LAA0842

39 Billing Road

Area: 0.23 hectares

Castle Ward

© Crown copyright and database rights 2017
Ordnance Survey licence no. 10019655

Proposed land use:

Residential

SITES NOT BEING TAKEN FORWARD FOR FURTHER INVESTIGATION



LAA0844

92 - 98 Earl St

Area: 0.15 hectares

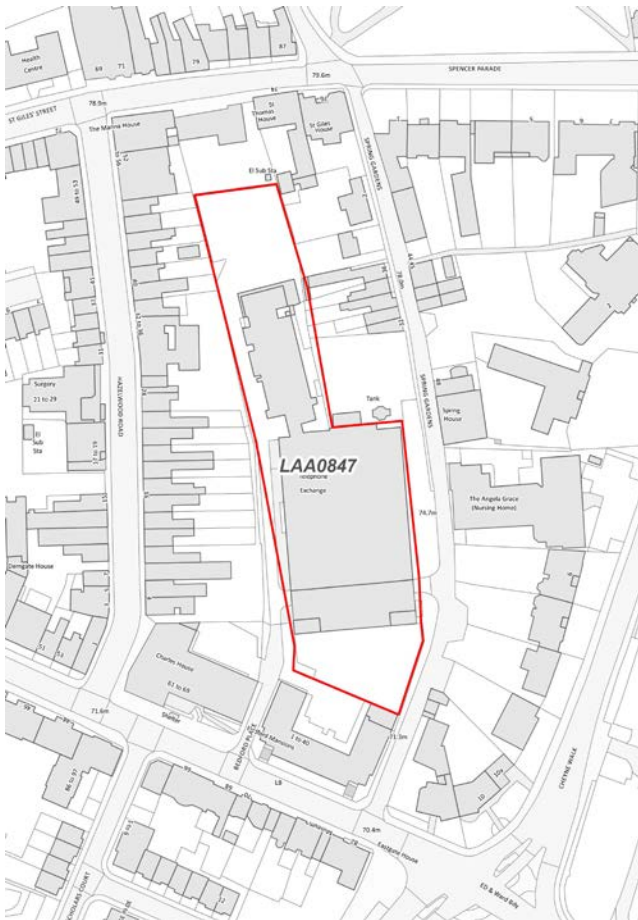
Castle Ward

© Crown copyright and database rights 2017
Ordnance Survey licence no. 10019655

Proposed land use:

Residential

SITES NOT BEING TAKEN FORWARD FOR FURTHER INVESTIGATION



LAA0847

**Telephone Exchange Spring
Gardens**

Area: 0.61 hectares

Castle Ward

© Crown copyright and database rights 2017
Ordnance Survey licence no. 10019655

Proposed land use:

Residential

SITES NOT BEING TAKEN FORWARD FOR FURTHER INVESTIGATION



LAA0848

**Charles House 61 - 69
Derngate**

Area: 0.13 hectares

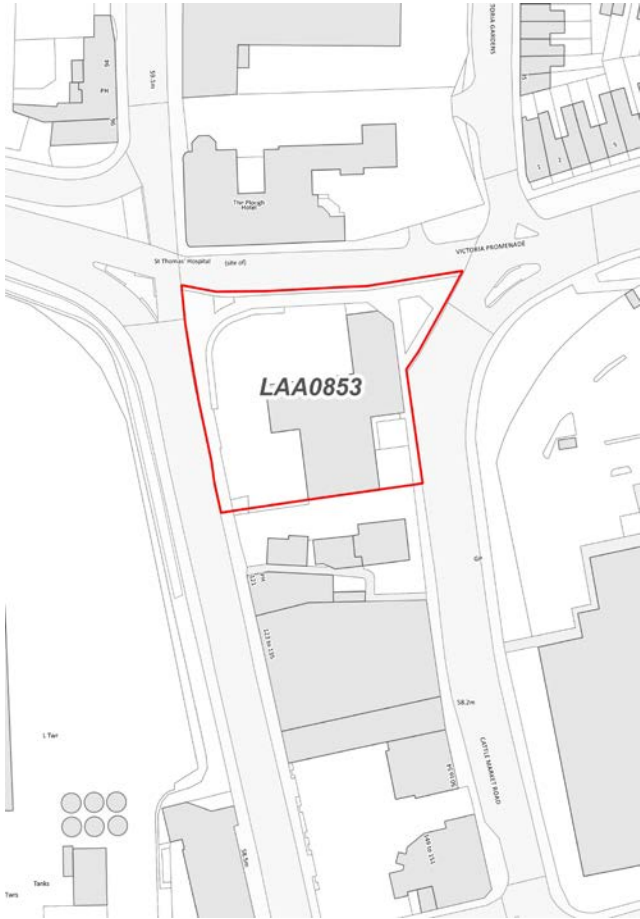
Castle Ward

© Crown copyright and database rights 2017
Ordnance Survey licence no. 10019655

Proposed land use:

Residential

SITES NOT BEING TAKEN FORWARD FOR FURTHER INVESTIGATION



LAA0853

Kwikfit Cattle Market Road

Area: 0.29 hectares

Castle Ward

© Crown copyright and database rights 2017
Ordnance Survey licence no. 10019655

Proposed land use:

Residential

SITES NOT BEING TAKEN FORWARD FOR FURTHER INVESTIGATION



LAA0855

123 - 135 Bridge St

Area: 0.15 hectares

Castle Ward

© Crown copyright and database rights 2017
Ordnance Survey licence no. 10019655

Proposed land use:

Residential

SITES NOT BEING TAKEN FORWARD FOR FURTHER INVESTIGATION



LAA0859

54 -62 St Michael's Road

Area: 0.16 hectares

Castle Ward

© Crown copyright and database rights 2017
Ordnance Survey licence no. 10019655

Proposed land use:

Residential

SITES NOT BEING TAKEN FORWARD FOR FURTHER INVESTIGATION



LAA0861

Billing Road / Cliftonville

Area: 0.35 hectares

Rushmills Ward

© Crown copyright and database rights 2017
Ordnance Survey licence no. 10019655

Proposed land use:

Residential

SITES NOT BEING TAKEN FORWARD FOR FURTHER INVESTIGATION



LAA0862

Spring Hill Cliftonville

Area: 0.40 hectares

Rushmills Ward

© Crown copyright and database rights 2017
Ordnance Survey licence no. 10019655

Proposed land use:

Residential

SITES NOT BEING TAKEN FORWARD FOR FURTHER INVESTIGATION



LAA0864

Elgin House Billing Road

Area: 0.00 hectares

Rushmills Ward

© Crown copyright and database rights 2017
Ordnance Survey licence no. 10019655

Proposed land use:

Residential

SITES NOT BEING TAKEN FORWARD FOR FURTHER INVESTIGATION



LAA0865

Princess House / Woodland House

Area: 0.73 hectares

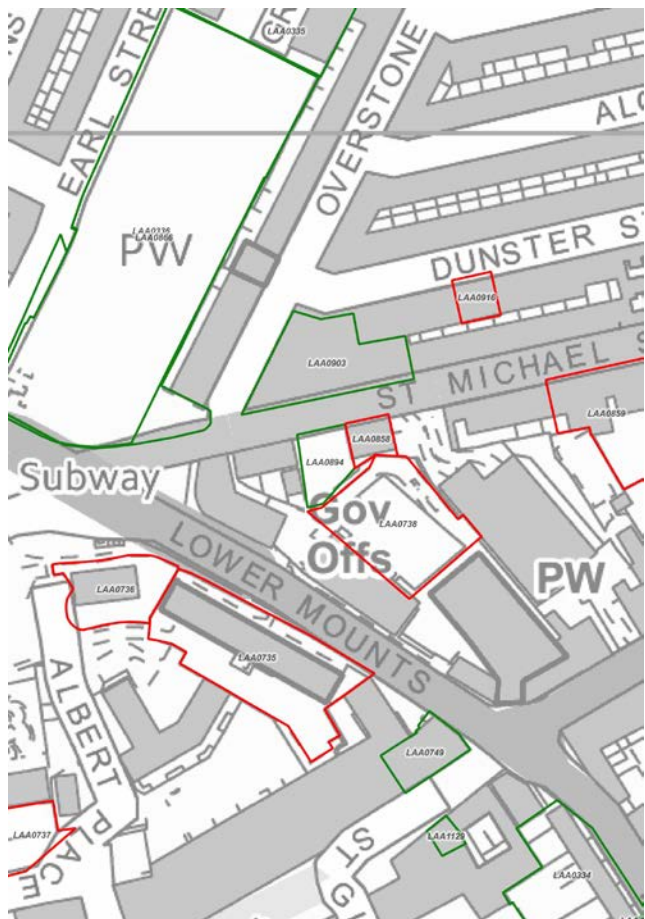
Rushmills Ward

© Crown copyright and database rights 2017
Ordnance Survey licence no. 10019655

Proposed land use:

Residential

SITES NOT BEING TAKEN FORWARD FOR FURTHER INVESTIGATION



LAA0894

14 - 20 St Michael's Road

Area: 0.06 hectares

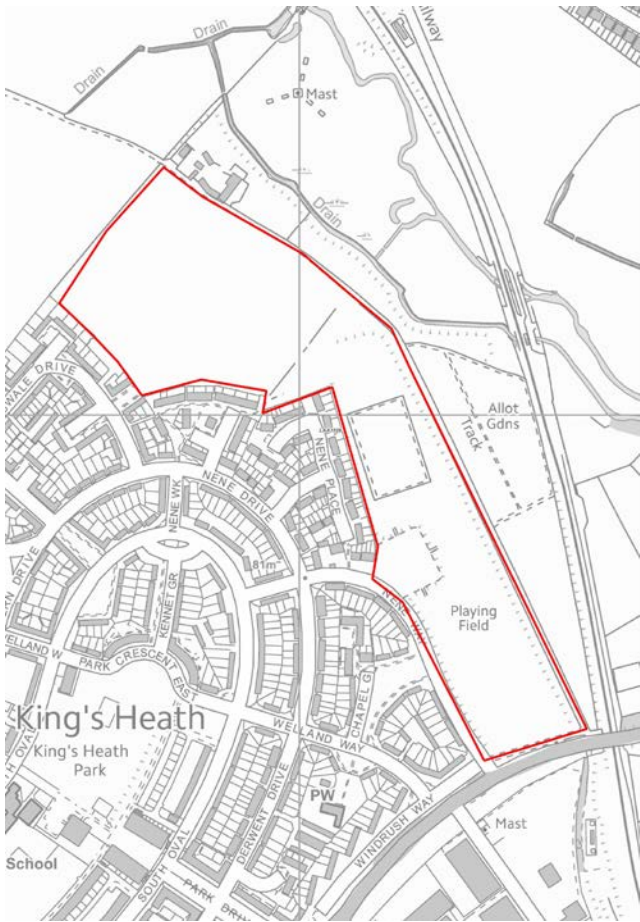
Castle Ward

© Crown copyright and database rights 2017
Ordnance Survey licence no. 10019655

Proposed land use:

Residential

SITES NOT BEING TAKEN FORWARD FOR FURTHER INVESTIGATION



LAA1028

Land at Nene Drive

Area: 11.04 hectares

Kings Heath Ward

© Crown copyright and database rights 2017
Ordnance Survey licence no. 10019655

Proposed land use:

Residential

SITES NOT BEING TAKEN FORWARD FOR FURTHER INVESTIGATION



LAA1050

Queens Crescent (open area)

Area: 0.15 hectares

St Davids Ward

© Crown copyright and database rights 2017
Ordnance Survey licence no. 10019655

Proposed land use:

Residential

SITES NOT BEING TAKEN FORWARD FOR FURTHER INVESTIGATION



LAA1054

**Land adjacent to Treetops in
Goldings**

Area: 0.13 hectares

Talavera Ward

© Crown copyright and database rights 2017
Ordnance Survey licence no. 10019655

Proposed land use:

Residential

SITES NOT BEING TAKEN FORWARD FOR FURTHER INVESTIGATION



LAA1057

Land at Longmead Court

Area: 0.20 hectares

Talavera Ward

© Crown copyright and database rights 2017
Ordnance Survey licence no. 10019655

Proposed land use:

--

SITES NOT BEING TAKEN FORWARD FOR FURTHER INVESTIGATION



LAA1058

Land off Oat Hill Drive, Ecton Brook

Area: 0.29 hectares

Billing Ward

© Crown copyright and database rights 2017
Ordnance Survey licence no. 10019655

Proposed land use:

Residential

SITES NOT BEING TAKEN FORWARD FOR FURTHER INVESTIGATION



LAA1059A

Land off Birds Hill Road

Area: 0.25 hectares

Brookside Ward

© Crown copyright and database rights 2017
Ordnance Survey licence no. 10019655

Proposed land use:	Residential
---------------------------	-------------

SITES NOT BEING TAKEN FORWARD FOR FURTHER INVESTIGATION



LAA1063

**Land adjacent to flats in
Newnham Road**

Area: 2.35 hectares

St Davids Ward

© Crown copyright and database rights 2017
Ordnance Survey licence no. 10019655

Proposed land use:

Residential

SITES NOT BEING TAKEN FORWARD FOR FURTHER INVESTIGATION



LAA1064

**Land off Eastern Avenue
South**

Area: 0.22 hectares

St Davids Ward

© Crown copyright and database rights 2017
Ordnance Survey licence no. 10019655

Proposed land use:

Residential

SITES NOT BEING TAKEN FORWARD FOR FURTHER INVESTIGATION



LAA1065

**Land in Baring Road,
Dallington**

Area: 0.15 hectares

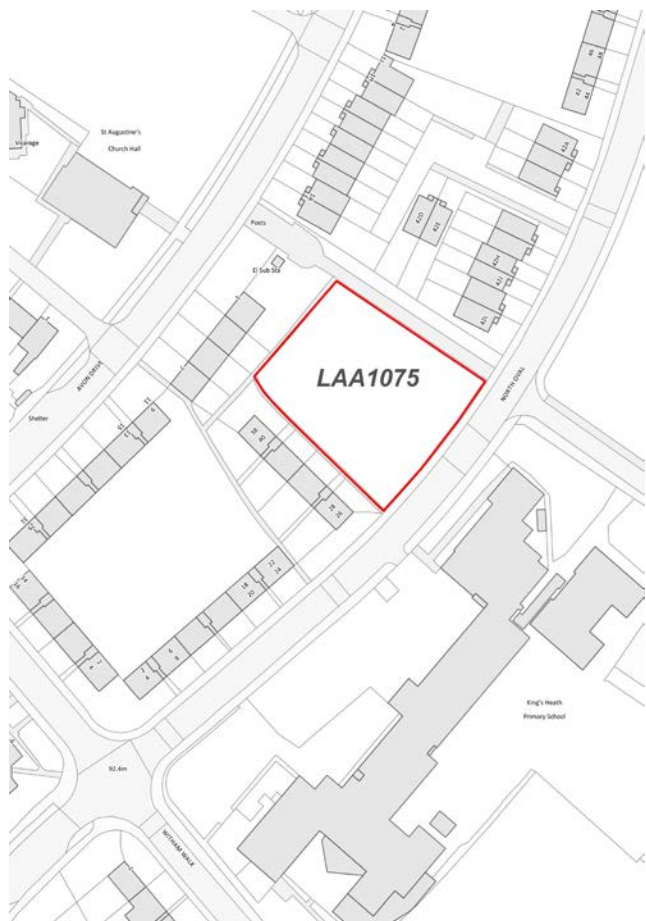
Spencer Ward

© Crown copyright and database rights 2017
Ordnance Survey licence no. 10019655

Proposed land use:

Residential

SITES NOT BEING TAKEN FORWARD FOR FURTHER INVESTIGATION



LAA1075

North Oval

Area: 0.16 hectares

Kings Heath Ward

© Crown copyright and database rights 2017
Ordnance Survey licence no. 10019655

Proposed land use:

Residential

SITES NOT BEING TAKEN FORWARD FOR FURTHER INVESTIGATION



LAA1079

**Ryehill Estate (within
Tresham Green play area)**

Area: 1.04 hectares

Kings Heath Ward

© Crown copyright and database rights 2017
Ordnance Survey licence no. 10019655

Proposed land use:

Residential

SITES NOT BEING TAKEN FORWARD FOR FURTHER INVESTIGATION



LAA1080

Duston (north of Hopping Hill school)

Area: 0.15 hectares

Old Duston Ward

© Crown copyright and database rights 2017
Ordnance Survey licence no. 10019655

Proposed land use:

Residential